

OTTAWA COUNTY ROAD COMMISSION

**Betty Gajewski, Chair
14110 Lakeshore Drive, Grand Haven, MI 49417**

**Collar Drain
Knauf-Terwilliger Drain
Reister Drain
Sand Creek Drain
Schoenborn Drain
Stephens Drain**



OTTAWA COUNTY WATER RESOURCES COMMISSIONER

Joe Bush

12220 Fillmore Street
West Olive, Michigan 49460

COLLAR DRAIN

NOTICE OF DAY OF REVIEW OF DRAINAGE DISTRICT BOUNDARIES AND REVIEW OF APPORTIONMENTS

DATE: Tuesday, June 30, 2020

TIME: 9:00 a.m. – 5:00 p.m.

LOCATION: Office of the Ottawa County Water Resources Commissioner
12220 Fillmore Street
Room 141
West Olive, MI 49460

AND

Remote Electronic Access

QUESTIONS: (616) 994-4530

The Day of Review is an opportunity to review the Collar Drain Drainage District boundaries and apportionment of benefit with the Water Resources Commissioner or a staff member. A map depicting the proposed Drainage District boundary revisions can be found enclosed with this notice and on the Water Resources Commissioner's website at: www.miottawa.org/Departments/Drain.

The Day of Review is being held both in-person, at the location listed above, and via remote electronic access in accordance with the Governor of Michigan's Executive Orders and federal and state agency recommendations in relation to the ongoing COVID-19 public health emergency.

YOU ARE NOT REQUIRED TO ATTEND THE DAY OF REVIEW. Prior to the Day of Review, you may contact the Water Resources Commissioner's Office at (616) 994-4530 or visit its website at www.miottawa.org/Departments/Drain to get information about Drainage District boundaries and your apportionment and assessment.

Electronic participation will be conducted through Zoom. The Day of Review may be accessed through any device supporting the Zoom app, which includes many computers, laptops, smartphones. Users on a computer or laptop will be given the option to join the meeting through a web browser without downloading the Zoom app. Additionally, individuals may call into the Day of Review by telephone.

Prior to the Day of Review:

- **Website.** Please visit the Water Resources Commissioner's website at www.miottawa.org/Departments/Drain for more information regarding the Day of Review, including a map of the proposed Drainage District boundary revisions and proposed apportionment roll.
- **Email.** If you would like to ask questions about your property or proposed apportionment prior to the Day of Review, please email waterresourcescommissioner@miottawa.org and we will provide you information through email.
- **Telephone.** If you wish to speak with a staff member of the Water Resources Commissioner's Office about your property or the proposed apportionment, please call (616) 994-4530.
- **Zoom.** We recommend downloading the Zoom app to your device prior to the Day of Review to ensure there is time to obtain technical advice if needed.

- **Special Access.** Persons with disabilities needing accommodations for effective participation in the Day of Review should contact the Water Resources Commissioner's Office at the number noted above (voice) or through the Michigan Relay Center at 7-1-1 (TDD) at least 24 hours in advance of the Day of Review to request mobility, visual, hearing or other assistance.

On the Day of Review:

- The Water Resources Commissioner, engineers and/or other staff members will be available to assist individuals throughout the day and make revisions where necessary. There is no need to schedule an appointment for a specific time on the Day of Review.
- To participate electronically through Zoom, you can access the Day of Review through the following link: <https://us02web.zoom.us/j/84148763068>
- For participation on Zoom via telephone, please call: (312) 626-6799.
- If prompted, the Zoom Meeting ID/Password is 841 4876 3068.
- Once individuals have joined the Day of Review electronically, the Water Resources Commissioner will provide further information about procedures for participation.
- The computation of costs for the Drain will also be available at the Day of Review and will be on the Water Resources Commissioner's Office website. Drain assessments are collected in the same manner as property taxes and will appear on your winter tax bill. If drain assessments are being collected for more than one (1) year, you may pay the assessment in full with any interest to date at any time and avoid further interest charges.

After the Day of Review:

You may appeal the Water Resources Commissioner's decision to revise the district boundaries to the Ottawa County Circuit Court within ten (10) days, and you may also appeal the determination of apportionments to the Ottawa County Probate Court within ten (10) days.

COLLAR DRAIN DRAINAGE DISTRICT














SECTIONS 16, 17, 20
T8N R13W
WRIGHT TOWNSHIP, OTTAWA COUNTY

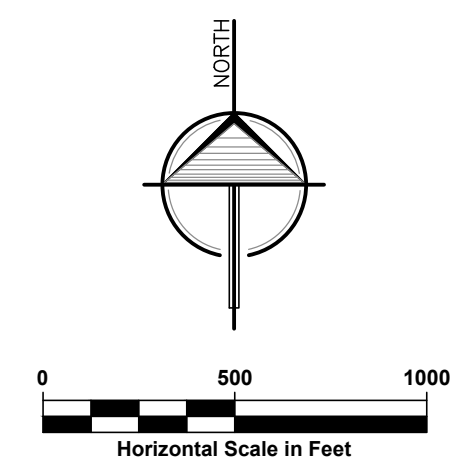
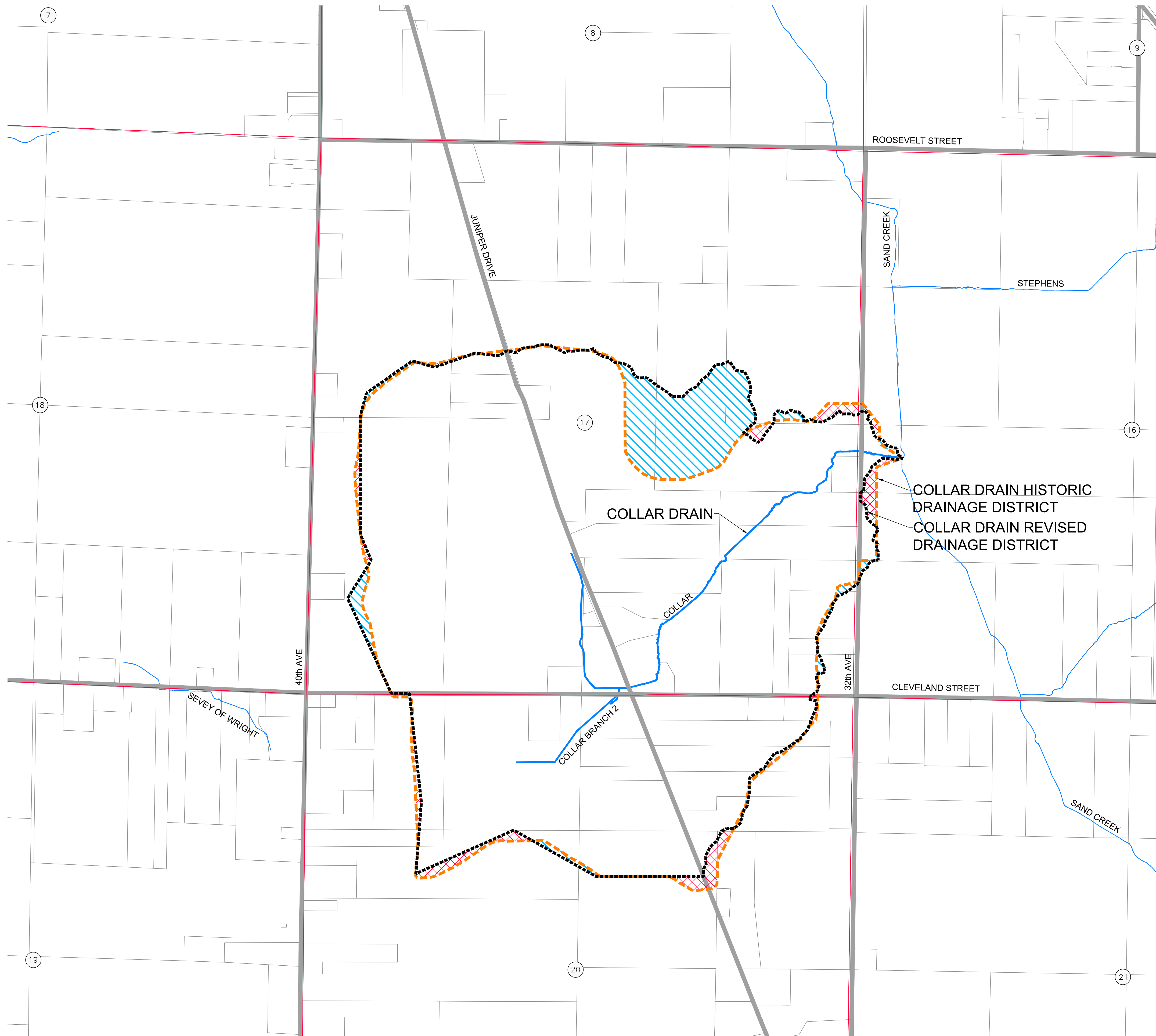


DRAINAGE DISTRICT INFORMATION:

HISTORIC DISTRICT:	442.39 ACRES
REVISED DISTRICT:	460.31 ACRES
LANDS ADDED:	28.94 ACRES
LANDS REMOVED:	11.02 ACRES
DRAIN LENGTH	
COLLAR DRAIN	1.35 MILES

LEGEND

-  LANDS REMOVED
-  LANDS ADDED
-  DRAIN ALIGNMENT (OPEN CHANNEL)
-  DRAIN ALIGNMENT (ENCLOSED)
-  HISTORIC DRAINAGE DISTRICT BOUNDARY
-  REVISED DRAINAGE DISTRICT BOUNDARY
-  CITY/VILLAGE LIMITS
-  PARCEL LINES
-  ROADS
-  SECTION LINES
-  TOWNSHIP LINE
-  COUNTY LINE
-  SECTION NUMBERS



LANDS ADDED/REMOVED MAP
EXHIBIT B-1

 LRE ENGINEERS & SURVEYORS	2121 3 Mile Rd. NW Walker, MI 49544 Ph: 616-301-7888 www.LREMI.com	PROJECT#: 18-100
		DRAWN BY: KJB
		DATE: APRIL 2020
		QA/QC: NDJ

Apr. 01, 2020 - 12:30pm - C:\Users\kjb\OneDrive\18-100\Collar Drain Map B-1.dwg



OTTAWA COUNTY WATER RESOURCES COMMISSIONER

Joe Bush

12220 Fillmore Street
West Olive, Michigan 49460

KNAUF-TERWILLIGER DRAIN

NOTICE OF DAY OF REVIEW OF DRAINAGE DISTRICT BOUNDARIES AND REVIEW OF APPORTIONMENTS

DATE: Tuesday, June 30, 2020

TIME: 9:00 a.m. – 5:00 p.m.

LOCATION: Office of the Ottawa County Water Resources Commissioner
12220 Fillmore Street
Room 141
West Olive, MI 49460

AND

Remote Electronic Access

QUESTIONS: (616) 994-4530

The Day of Review is an opportunity to review the Knauf-Terwilliger Drain Drainage District boundaries and apportionment of benefit with the Water Resources Commissioner or a staff member. A map depicting the proposed Drainage District boundary revisions can be found enclosed with this notice and on the Water Resources Commissioner's website at: www.miottawa.org/Departments/Drain.

The Day of Review is being held both in-person, at the location listed above, and via remote electronic access in accordance with the Governor of Michigan's Executive Orders and federal and state agency recommendations in relation to the ongoing COVID-19 public health emergency.

YOU ARE NOT REQUIRED TO ATTEND THE DAY OF REVIEW. Prior to the Day of Review, you may contact the Water Resources Commissioner's Office at (616) 994-4530 or visit its website at www.miottawa.org/Departments/Drain to get information about Drainage District boundaries and your apportionment and assessment.

Electronic participation will be conducted through Zoom. The Day of Review may be accessed through any device supporting the Zoom app, which includes many computers, laptops, smartphones. Users on a computer or laptop will be given the option to join the meeting through a web browser without downloading the Zoom app. Additionally, individuals may call into the Day of Review by telephone.

Prior to the Day of Review:

- **Website.** Please visit the Water Resources Commissioner's website at www.miottawa.org/Departments/Drain for more information regarding the Day of Review, including a map of the proposed Drainage District boundary revisions and proposed apportionment roll.
- **Email.** If you would like to ask questions about your property or proposed apportionment prior to the Day of Review, please email waterresourcescommissioner@miottawa.org and we will provide you information through email.
- **Telephone.** If you wish to speak with a staff member of the Water Resources Commissioner's Office about your property or the proposed apportionment, please call (616) 994-4530.
- **Zoom.** We recommend downloading the Zoom app to your device prior to the Day of Review to ensure there is time to obtain technical advice if needed.

- **Special Access.** Persons with disabilities needing accommodations for effective participation in the Day of Review should contact the Water Resources Commissioner's Office at the number noted above (voice) or through the Michigan Relay Center at 7-1-1 (TDD) at least 24 hours in advance of the Day of Review to request mobility, visual, hearing or other assistance.

On the Day of Review:

- The Water Resources Commissioner, engineers and/or other staff members will be available to assist individuals throughout the day and make revisions where necessary. There is no need to schedule an appointment for a specific time on the Day of Review.
- To participate electronically through Zoom, you can access the Day of Review through the following link: <https://us02web.zoom.us/j/84148763068>
- For participation on Zoom via telephone, please call: (312) 626-6799.
- If prompted, the Zoom Meeting ID/Password is 841 4876 3068.
- Once individuals have joined the Day of Review electronically, the Water Resources Commissioner will provide further information about procedures for participation.
- The computation of costs for the Drain will also be available at the Day of Review and will be on the Water Resources Commissioner's Office website. Drain assessments are collected in the same manner as property taxes and will appear on your winter tax bill. If drain assessments are being collected for more than one (1) year, you may pay the assessment in full with any interest to date at any time and avoid further interest charges.

After the Day of Review:

You may appeal the Water Resources Commissioner's decision to revise the district boundaries to the Ottawa County Circuit Court within ten (10) days, and you may also appeal the determination of apportionments to the Ottawa County Probate Court within ten (10) days.

KNAUF-TERWILLIGER DRAIN

DRAINAGE DISTRICT














SECTIONS 10, 11, 14 - 16
T8N R13W
WRIGHT TOWNSHIP, OTTAWA COUNTY

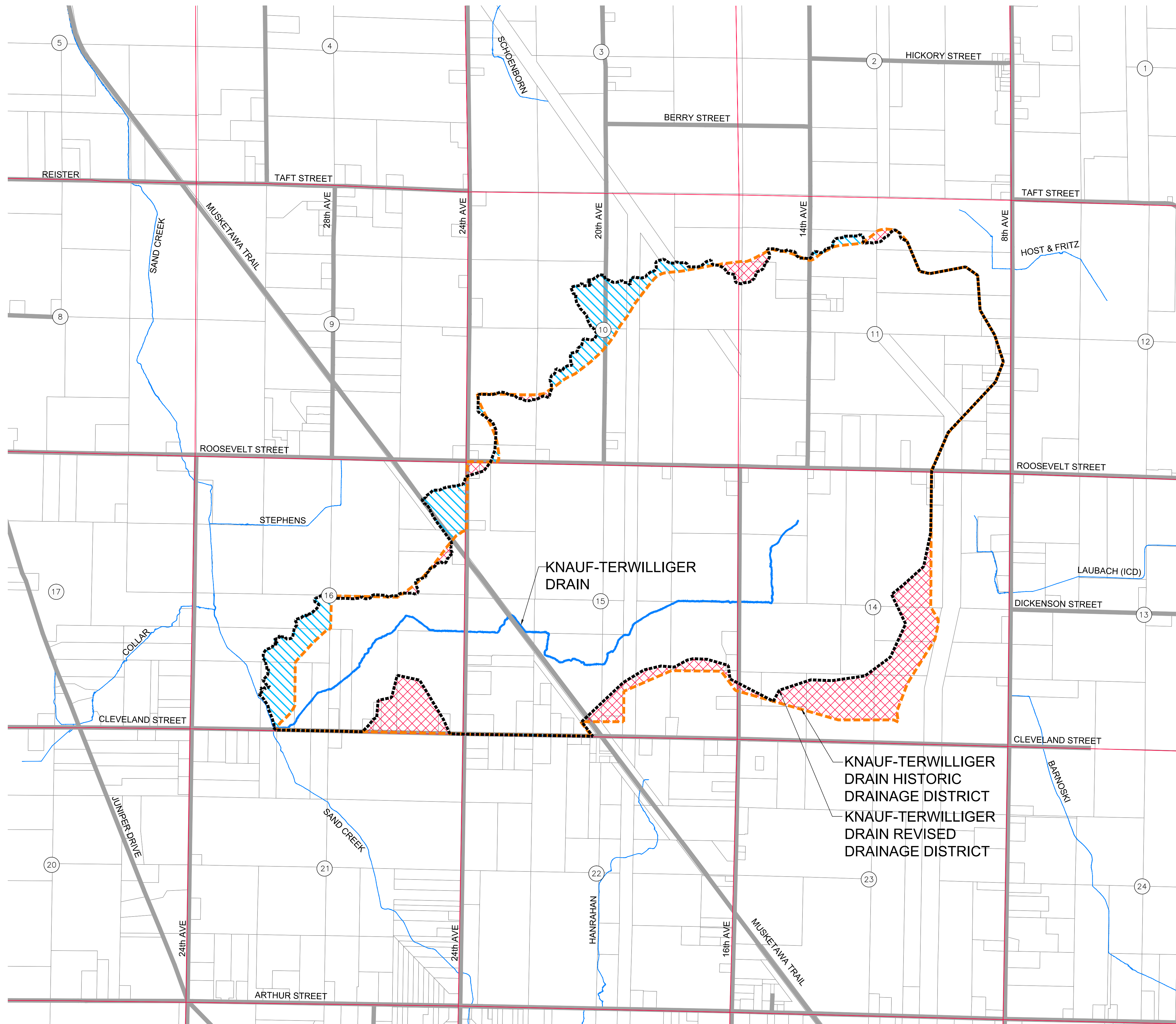


DRAINAGE DISTRICT INFORMATION:

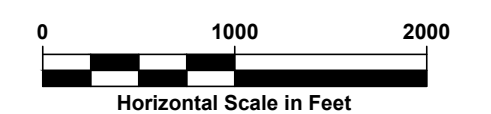
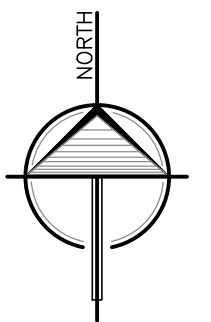
HISTORIC DISTRICT:	1,911.22 ACRES
REVISED DISTRICT:	1,869.71 ACRES
LANDS ADDED:	88.32 ACRES
LANDS REMOVED:	129.83 ACRES
DRAIN LENGTH	
KNAUF-TERWILLIGER DRAIN	2.79 MILES

LEGEND

-  LANDS REMOVED
-  LANDS ADDED
-  DRAIN ALIGNMENT (OPEN CHANNEL)
-  DRAIN ALIGNMENT (ENCLOSED)
-  HISTORIC DRAINAGE DISTRICT BOUNDARY
-  REVISED DRAINAGE DISTRICT BOUNDARY
-  CITY/VILLAGE LIMITS
-  PARCEL LINES
-  ROADS
-  SECTION LINES
-  TOWNSHIP LINE
-  COUNTY LINE
-  SECTION NUMBERS



KNAUF-TERWILLIGER DRAIN HISTORIC DRAINAGE DISTRICT
KNAUF-TERWILLIGER DRAIN REVISED DRAINAGE DISTRICT



LANDS ADDED/REMOVED MAP EXHIBIT B-1

 ENGINEERS & SURVEYORS	2121 3 Mile Rd. NW Walker, MI 49544 Ph: 616-301-7888 www.LREMI.com	PROJECT#: 18-100
		DRAWN BY: KJB
		DATE: APRIL 2020
		QA/QC: NDJ



OTTAWA COUNTY WATER RESOURCES COMMISSIONER

Joe Bush

12220 Fillmore Street
West Olive, Michigan 49460

REISTER DRAIN

NOTICE OF DAY OF REVIEW OF DRAINAGE DISTRICT BOUNDARIES AND REVIEW OF APPORTIONMENTS

DATE: Tuesday, June 30, 2020

TIME: 9:00 a.m. – 5:00 p.m.

LOCATION: Office of the Ottawa County Water Resources Commissioner
12220 Fillmore Street
Room 141
West Olive, MI 49460

AND

Remote Electronic Access

QUESTIONS: (616) 994-4530

The Day of Review is an opportunity to review the Reister Drain Drainage District boundaries and apportionment of benefit with the Water Resources Commissioner or a staff member. A map depicting the proposed Drainage District boundary revisions can be found enclosed with this notice and on the Water Resources Commissioner's website at: www.miottawa.org/Departments/Drain.

The Day of Review is being held both in-person, at the location listed above, and via remote electronic access in accordance with the Governor of Michigan's Executive Orders and federal and state agency recommendations in relation to the ongoing COVID-19 public health emergency.

YOU ARE NOT REQUIRED TO ATTEND THE DAY OF REVIEW. Prior to the Day of Review, you may contact the Water Resources Commissioner's Office at (616) 994-4530 or visit its website at www.miottawa.org/Departments/Drain to get information about Drainage District boundaries and your apportionment and assessment.

Electronic participation will be conducted through Zoom. The Day of Review may be accessed through any device supporting the Zoom app, which includes many computers, laptops, smartphones. Users on a computer or laptop will be given the option to join the meeting through a web browser without downloading the Zoom app. Additionally, individuals may call into the Day of Review by telephone.

Prior to the Day of Review:

- **Website.** Please visit the Water Resources Commissioner's website at www.miottawa.org/Departments/Drain for more information regarding the Day of Review, including a map of the proposed Drainage District boundary revisions and proposed apportionment roll.
- **Email.** If you would like to ask questions about your property or proposed apportionment prior to the Day of Review, please email waterresourcescommissioner@miottawa.org and we will provide you information through email.
- **Telephone.** If you wish to speak with a staff member of the Water Resources Commissioner's Office about your property or the proposed apportionment, please call (616) 994-4530.
- **Zoom.** We recommend downloading the Zoom app to your device prior to the Day of Review to ensure there is time to obtain technical advice if needed.

- **Special Access.** Persons with disabilities needing accommodations for effective participation in the Day of Review should contact the Water Resources Commissioner's Office at the number noted above (voice) or through the Michigan Relay Center at 7-1-1 (TDD) at least 24 hours in advance of the Day of Review to request mobility, visual, hearing or other assistance.

On the Day of Review:

- The Water Resources Commissioner, engineers and/or other staff members will be available to assist individuals throughout the day and make revisions where necessary. There is no need to schedule an appointment for a specific time on the Day of Review.
- To participate electronically through Zoom, you can access the Day of Review through the following link: <https://us02web.zoom.us/j/84148763068>
- For participation on Zoom via telephone, please call: (312) 626-6799.
- If prompted, the Zoom Meeting ID/Password is 841 4876 3068.
- Once individuals have joined the Day of Review electronically, the Water Resources Commissioner will provide further information about procedures for participation.
- The computation of costs for the Drain will also be available at the Day of Review and will be on the Water Resources Commissioner's Office website. Drain assessments are collected in the same manner as property taxes and will appear on your winter tax bill. If drain assessments are being collected for more than one (1) year, you may pay the assessment in full with any interest to date at any time and avoid further interest charges.

After the Day of Review:

You may appeal the Water Resources Commissioner's decision to revise the district boundaries to the Ottawa County Circuit Court within ten (10) days, and you may also appeal the determination of apportionments to the Ottawa County Probate Court within ten (10) days.

REISTER DRAIN DRAINAGE DISTRICT














SECTIONS 5, 6, 8
T8N R13W
WRIGHT TOWNSHIP, OTTAWA COUNTY

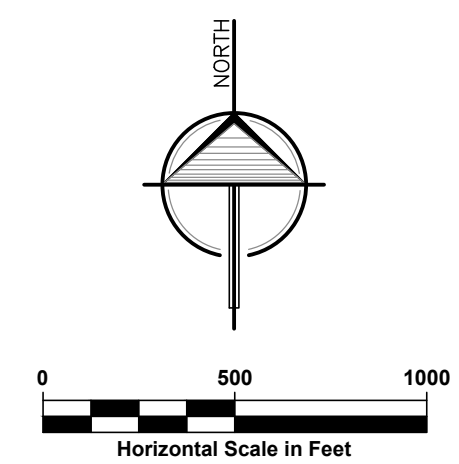
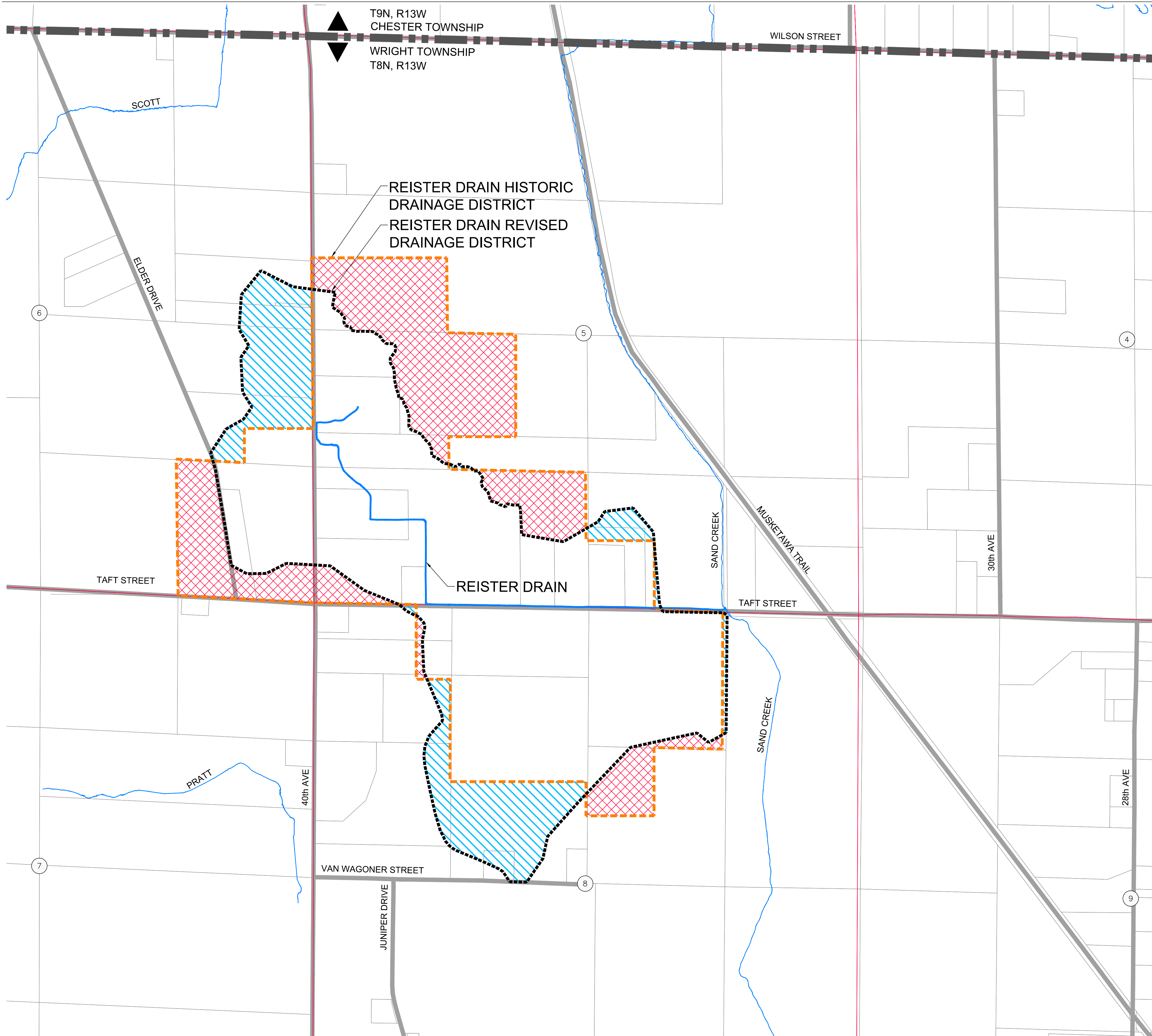


DRAINAGE DISTRICT INFORMATION:

HISTORIC DISTRICT:	317.68 ACRES
REVISED DISTRICT:	281.53 ACRES
LANDS ADDED:	55.72 ACRES
LANDS REMOVED:	91.87 ACRES
DRAIN LENGTH	
REISTER DRAIN	1.12 MILES

LEGEND

-  LANDS REMOVED
-  LANDS ADDED
-  DRAIN ALIGNMENT (OPEN CHANNEL)
-  DRAIN ALIGNMENT (ENCLOSED)
-  HISTORIC DRAINAGE DISTRICT BOUNDARY
-  REVISED DRAINAGE DISTRICT BOUNDARY
-  CITY/VILLAGE LIMITS
-  PARCEL LINES
-  ROADS
-  SECTION LINES
-  TOWNSHIP LINE
-  COUNTY LINE
-  SECTION NUMBERS



LANDS ADDED/REMOVED MAP EXHIBIT B-1

	2121 3 Mile Rd. NW Walker, MI 49544 Ph: 616-301-7888 www.LREMI.com	PROJECT#: 18-100
		DRAWN BY: KJB
		DATE: APRIL 2020
		QA/QC: NDJ

Apr. 01, 2020 - 1:08pm C:\Users\kjb\OneDrive\18-100\Reister Drain Map - RE18-100



OTTAWA COUNTY WATER RESOURCES COMMISSIONER

Joe Bush

12220 Fillmore Street
West Olive, Michigan 49460

SAND CREEK DRAIN

NOTICE OF DAY OF REVIEW OF DRAINAGE DISTRICT BOUNDARIES AND REVIEW OF APPORTIONMENTS

DATE: Tuesday, June 30, 2020

TIME: 9:00 a.m. – 5:00 p.m.

LOCATION: Office of the Ottawa County Water Resources Commissioner
12220 Fillmore Street
Room 141
West Olive, MI 49460

AND

Remote Electronic Access

QUESTIONS: (616) 994-4530

The Day of Review is an opportunity to review the Sand Creek Drain Drainage District boundaries and apportionment of benefit with the Water Resources Commissioner or a staff member. A map depicting the proposed Drainage District boundary revisions can be found enclosed with this notice and on the Water Resources Commissioner's website at: www.miottawa.org/Departments/Drain.

The Day of Review is being held both in-person, at the location listed above, and via remote electronic access in accordance with the Governor of Michigan's Executive Orders and federal and state agency recommendations in relation to the ongoing COVID-19 public health emergency.

YOU ARE NOT REQUIRED TO ATTEND THE DAY OF REVIEW. Prior to the Day of Review, you may contact the Water Resources Commissioner's Office at (616) 994-4530 or visit its website at www.miottawa.org/Departments/Drain to get information about Drainage District boundaries and your apportionment and assessment.

Electronic participation will be conducted through Zoom. The Day of Review may be accessed through any device supporting the Zoom app, which includes many computers, laptops, smartphones. Users on a computer or laptop will be given the option to join the meeting through a web browser without downloading the Zoom app. Additionally, individuals may call into the Day of Review by telephone.

Prior to the Day of Review:

- **Website.** Please visit the Water Resources Commissioner's website at www.miottawa.org/Departments/Drain for more information regarding the Day of Review, including a map of the proposed Drainage District boundary revisions and proposed apportionment roll.
- **Email.** If you would like to ask questions about your property or proposed apportionment prior to the Day of Review, please email waterresourcescommissioner@miottawa.org and we will provide you information through email.
- **Telephone.** If you wish to speak with a staff member of the Water Resources Commissioner's Office about your property or the proposed apportionment, please call (616) 994-4530.
- **Zoom.** We recommend downloading the Zoom app to your device prior to the Day of Review to ensure there is time to obtain technical advice if needed.

- **Special Access.** Persons with disabilities needing accommodations for effective participation in the Day of Review should contact the Water Resources Commissioner's Office at the number noted above (voice) or through the Michigan Relay Center at 7-1-1 (TDD) at least 24 hours in advance of the Day of Review to request mobility, visual, hearing or other assistance.

On the Day of Review:


- The Water Resources Commissioner, engineers and/or other staff members will be available to assist individuals throughout the day and make revisions where necessary. There is no need to schedule an appointment for a specific time on the Day of Review.
- To participate electronically through Zoom, you can access the Day of Review through the following link: <https://us02web.zoom.us/j/84148763068>
- For participation on Zoom via telephone, please call: (312) 626-6799.
- If prompted, the Zoom Meeting ID/Password is 841 4876 3068.
- Once individuals have joined the Day of Review electronically, the Water Resources Commissioner will provide further information about procedures for participation.
- The computation of costs for the Drain will also be available at the Day of Review and will be on the Water Resources Commissioner's Office website. Drain assessments are collected in the same manner as property taxes and will appear on your winter tax bill. If drain assessments are being collected for more than one (1) year, you may pay the assessment in full with any interest to date at any time and avoid further interest charges.

After the Day of Review:

You may appeal the Water Resources Commissioner's decision to revise the district boundaries to the Ottawa County Circuit Court within ten (10) days, and you may also appeal the determination of apportionments to the Ottawa County Probate Court within ten (10) days.

SAND CREEK DRAIN DRAINAGE DISTRICT

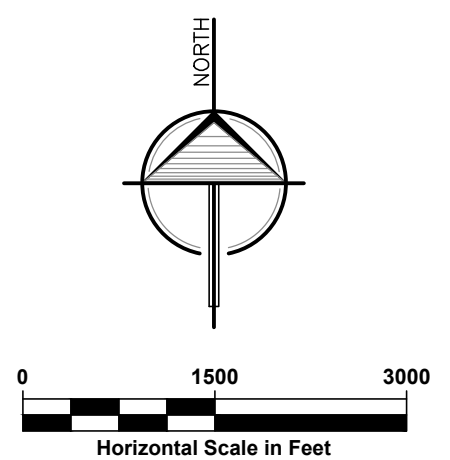
SECTIONS 2-11, 14-18, 20-22 & 27-29
 T8N R13W
 WRIGHT TOWNSHIP, OTTAWA COUNTY
 &
 SECTIONS 26, 27 & 32-35
 T9N R13W
 CHESTER TOWNSHIP, OTTAWA COUNTY



DRAIN INFORMATION:	
HISTORIC DISTRICT:	9,724.50 ACRES
REVISED DISTRICT:	9,442.61 ACRES
LANDS ADDED:	178.17 ACRES
LANDS REMOVED:	460.06 ACRES
DRAIN LENGTH	
SAND CREEK DRAIN	10.4 MILES

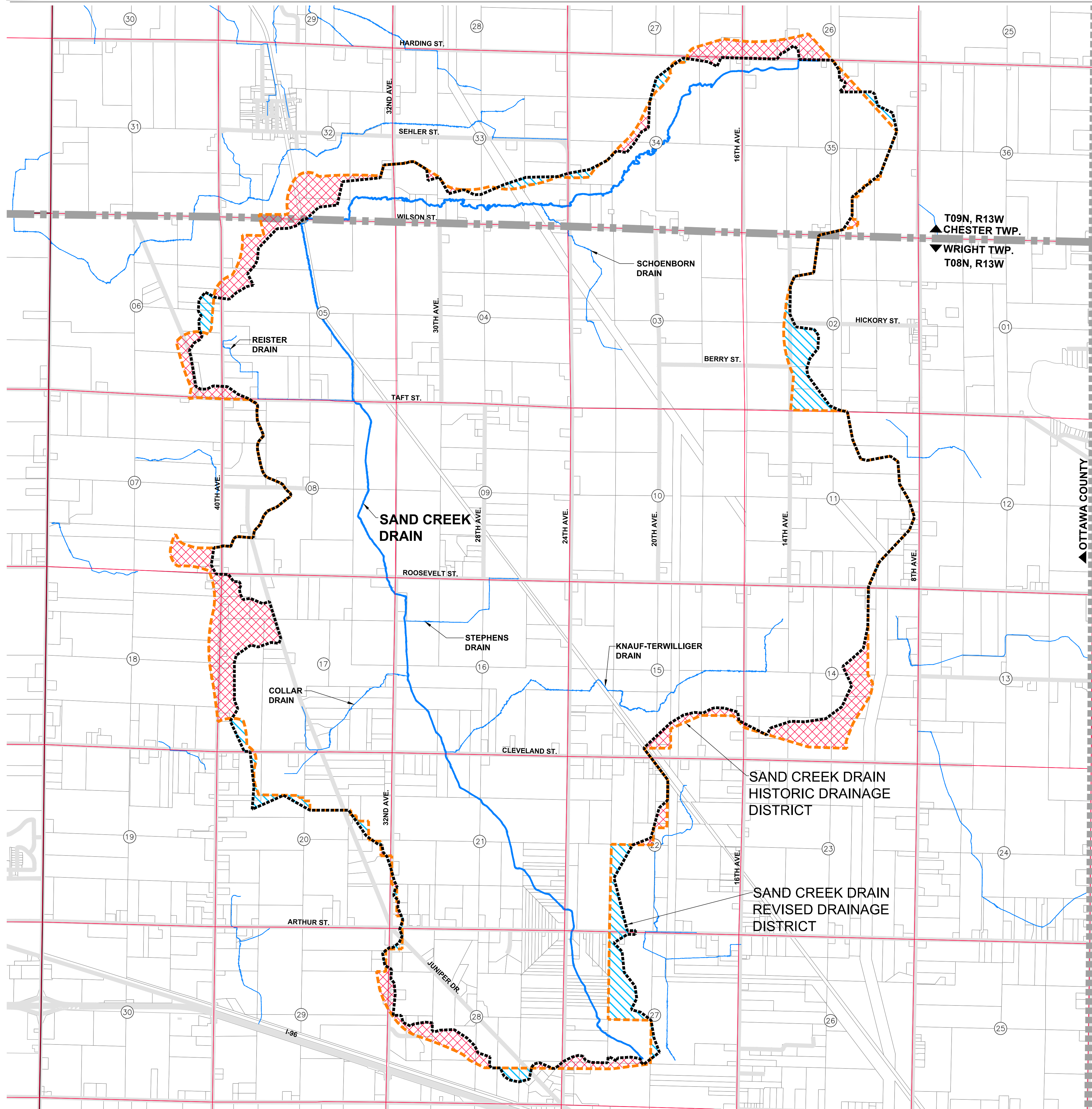
LEGEND

- LANDS REMOVED
- LANDS ADDED
- DRAIN ALIGNMENT (OPEN CHANNEL)
- DRAIN ALIGNMENT (ENCLOSED)
- HISTORIC DRAINAGE DISTRICT BOUNDARY
- REVISED DRAINAGE DISTRICT BOUNDARY
- CITY/VILLAGE LIMITS
- PARCEL LINES
- ROADS
- SECTION LINES
- TOWNSHIP LINE
- COUNTY LINE
- SECTION NUMBERS



LANDS ADDED/REMOVED MAP EXHIBIT B-1

	2121 3 Mile Rd, NW Walker, MI 49544 Ph: 616-301-7888 www.LREMI.com	PROJECT#: 18-100 DRAWN BY: KJB DATE: APRIL 2020 QA/QC: NDJ
--	---	---



APRIL 2020 - 11:50am W:\Projects\18-100 Sand Creek Drain\GIS\Map\Exhibit B-1.dwg 8/12/20
 KJB



OTTAWA COUNTY WATER RESOURCES COMMISSIONER

Joe Bush

12220 Fillmore Street
West Olive, Michigan 49460

SCHOENBORN DRAIN

NOTICE OF DAY OF REVIEW OF DRAINAGE DISTRICT BOUNDARIES AND REVIEW OF APPORTIONMENTS

DATE: Tuesday, June 30, 2020

TIME: 9:00 a.m. – 5:00 p.m.

LOCATION: Office of the Ottawa County Water Resources Commissioner
12220 Fillmore Street
Room 141
West Olive, MI 49460

AND

Remote Electronic Access

QUESTIONS: (616) 994-4530

The Day of Review is an opportunity to review the Knauf-Terwilliger Drain Drainage District boundaries and apportionment of benefit with the Water Resources Commissioner or a staff member. A map depicting the proposed Drainage District boundary revisions can be found enclosed with this notice and on the Water Resources Commissioner's website at: www.miottawa.org/Departments/Drain.

The Day of Review is being held both in-person, at the location listed above, and via remote electronic access in accordance with the Governor of Michigan's Executive Orders and federal and state agency recommendations in relation to the ongoing COVID-19 public health emergency.

YOU ARE NOT REQUIRED TO ATTEND THE DAY OF REVIEW. Prior to the Day of Review, you may contact the Water Resources Commissioner's Office at (616) 994-4530 or visit its website at www.miottawa.org/Departments/Drain to get information about Drainage District boundaries and your apportionment and assessment.

Electronic participation will be conducted through Zoom. The Day of Review may be accessed through any device supporting the Zoom app, which includes many computers, laptops, smartphones. Users on a computer or laptop will be given the option to join the meeting through a web browser without downloading the Zoom app. Additionally, individuals may call into the Day of Review by telephone.

Prior to the Day of Review:

- **Website.** Please visit the Water Resources Commissioner's website at www.miottawa.org/Departments/Drain for more information regarding the Day of Review, including a map of the proposed Drainage District boundary revisions and proposed apportionment roll.
- **Email.** If you would like to ask questions about your property or proposed apportionment prior to the Day of Review, please email waterresourcescommissioner@miottawa.org and we will provide you information through email.
- **Telephone.** If you wish to speak with a staff member of the Water Resources Commissioner's Office about your property or the proposed apportionment, please call (616) 994-4530.
- **Zoom.** We recommend downloading the Zoom app to your device prior to the Day of Review to ensure there is time to obtain technical advice if needed.

- **Special Access.** Persons with disabilities needing accommodations for effective participation in the Day of Review should contact the Water Resources Commissioner's Office at the number noted above (voice) or through the Michigan Relay Center at 7-1-1 (TDD) at least 24 hours in advance of the Day of Review to request mobility, visual, hearing or other assistance.

On the Day of Review:

- The Water Resources Commissioner, engineers and/or other staff members will be available to assist individuals throughout the day and make revisions where necessary. There is no need to schedule an appointment for a specific time on the Day of Review.
- To participate electronically through Zoom, you can access the Day of Review through the following link: <https://us02web.zoom.us/j/84148763068>
- For participation on Zoom via telephone, please call: (312) 626-6799.
- If prompted, the Zoom Meeting ID/Password is 841 4876 3068.
- Once individuals have joined the Day of Review electronically, the Water Resources Commissioner will provide further information about procedures for participation.
- The computation of costs for the Drain will also be available at the Day of Review and will be on the Water Resources Commissioner's Office website. Drain assessments are collected in the same manner as property taxes and will appear on your winter tax bill. If drain assessments are being collected for more than one (1) year, you may pay the assessment in full with any interest to date at any time and avoid further interest charges.

After the Day of Review:

You may appeal the Water Resources Commissioner's decision to revise the district boundaries to the Ottawa County Circuit Court within ten (10) days, and you may also appeal the determination of apportionments to the Ottawa County Probate Court within ten (10) days.

SCHOENBORN DRAIN DRAINAGE DISTRICT














SECTION 33
T9N R13W
CHESTER TOWNSHIP, OTTAWA COUNTY
&
SECTIONS 3 & 4
T8N R13W
WRIGHT TOWNSHIP, OTTAWA COUNTY

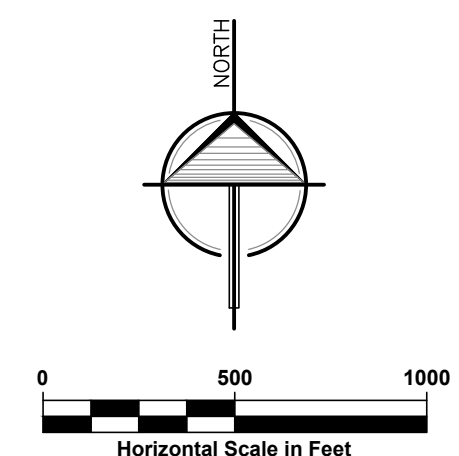


DRAINAGE DISTRICT INFORMATION:

HISTORIC DISTRICT:	508.52 ACRES
REVISED DISTRICT:	314.70 ACRES
LANDS ADDED:	18.56 ACRES
LANDS REMOVED:	212.38 ACRES
DRAIN LENGTH	
SCHOENBORN DRAIN	1.20 MILES

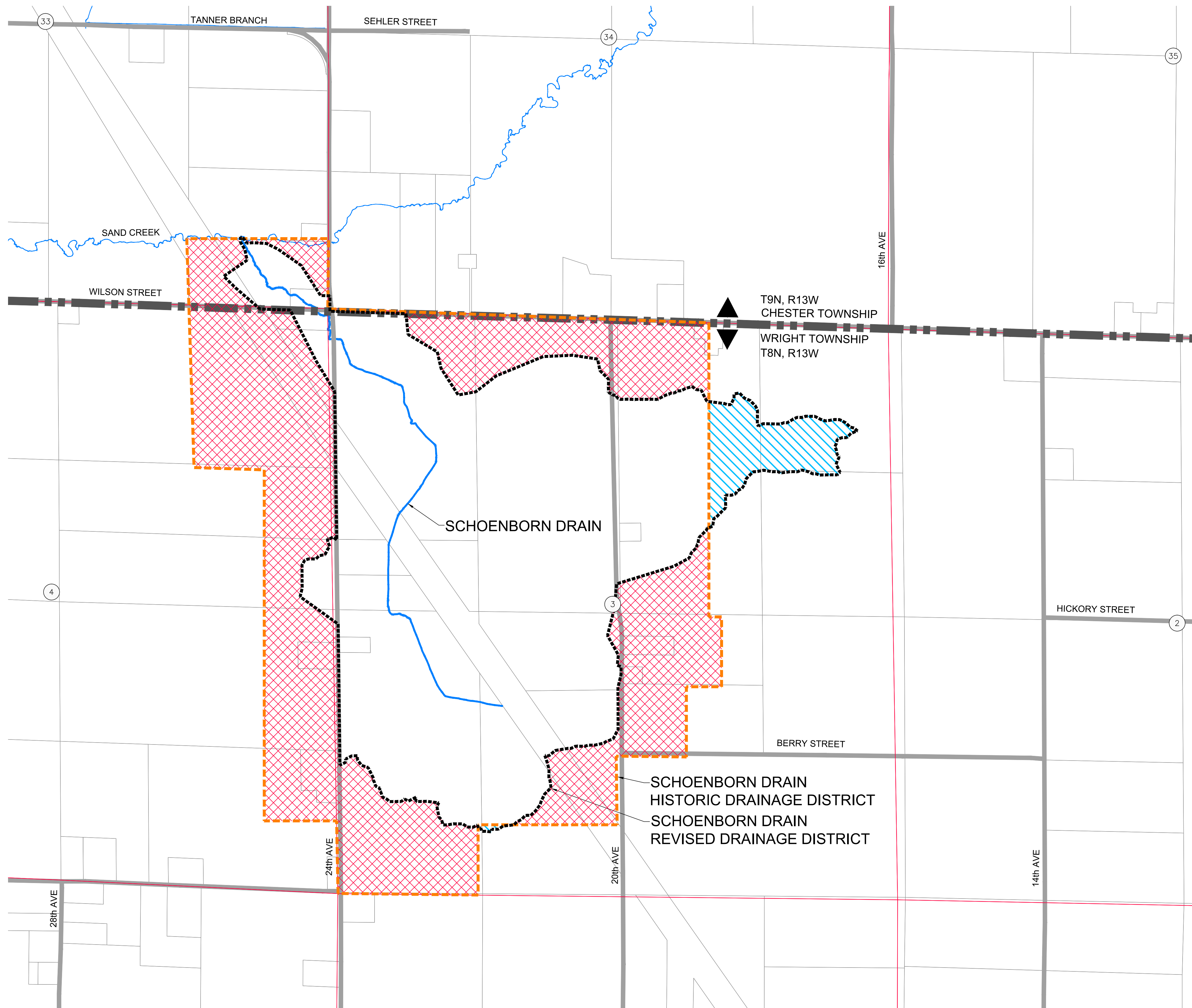
LEGEND

-  LANDS REMOVED
-  LANDS ADDED
-  DRAIN ALIGNMENT (OPEN CHANNEL)
-  DRAIN ALIGNMENT (ENCLOSED)
-  HISTORIC DRAINAGE DISTRICT BOUNDARY
-  REVISED DRAINAGE DISTRICT BOUNDARY
-  CITY/VILLAGE LIMITS
-  PARCEL LINES
-  ROADS
-  SECTION LINES
-  TOWNSHIP LINE
-  COUNTY LINE
-  SECTION NUMBERS



LANDS ADDED/REMOVED MAP
EXHIBIT B-1

LRE ENGINEERS & SURVEYORS	2121 3 Mile Rd. NW Walker, MI 49544 Ph: 616-301-7888 www.LREMI.com	PROJECT#: 18-100
		DRAWN BY: KJB
		DATE: APRIL 2020
		QA/QC: NDJ



APRIL 2020 - 1:15 PM - C:\Users\jg\OneDrive\Documents\18-100\Schoenborn Drain.dwg - RST



OTTAWA COUNTY WATER RESOURCES COMMISSIONER

Joe Bush

12220 Fillmore Street
West Olive, Michigan 49460

STEPHENS DRAIN

NOTICE OF DAY OF REVIEW OF DRAINAGE DISTRICT BOUNDARIES AND REVIEW OF APPORTIONMENTS

DATE: Tuesday, June 30, 2020

TIME: 9:00 a.m. – 5:00 p.m.

LOCATION: Office of the Ottawa County Water Resources Commissioner
12220 Fillmore Street
Room 141
West Olive, MI 49460

AND

Remote Electronic Access

QUESTIONS: (616) 994-4530

The Day of Review is an opportunity to review the Stephens Drain Drainage District boundaries and apportionment of benefit with the Water Resources Commissioner or a staff member. A map depicting the proposed Drainage District boundary revisions can be found enclosed with this notice and on the Water Resources Commissioner's website at: www.miottawa.org/Departments/Drain.

The Day of Review is being held both in-person, at the location listed above, and via remote electronic access in accordance with the Governor of Michigan's Executive Orders and federal and state agency recommendations in relation to the ongoing COVID-19 public health emergency.

YOU ARE NOT REQUIRED TO ATTEND THE DAY OF REVIEW. Prior to the Day of Review, you may contact the Water Resources Commissioner's Office at (616) 994-4530 or visit its website at www.miottawa.org/Departments/Drain to get information about Drainage District boundaries and your apportionment and assessment.

Electronic participation will be conducted through Zoom. The Day of Review may be accessed through any device supporting the Zoom app, which includes many computers, laptops, smartphones. Users on a computer or laptop will be given the option to join the meeting through a web browser without downloading the Zoom app. Additionally, individuals may call into the Day of Review by telephone.

Prior to the Day of Review:

- **Website.** Please visit the Water Resources Commissioner's website at www.miottawa.org/Departments/Drain for more information regarding the Day of Review, including a map of the proposed Drainage District boundary revisions and proposed apportionment roll.
- **Email.** If you would like to ask questions about your property or proposed apportionment prior to the Day of Review, please email waterresourcescommissioner@miottawa.org and we will provide you information through email.
- **Telephone.** If you wish to speak with a staff member of the Water Resources Commissioner's Office about your property or the proposed apportionment, please call (616) 994-4530.
- **Zoom.** We recommend downloading the Zoom app to your device prior to the Day of Review to ensure there is time to obtain technical advice if needed.

- **Special Access.** Persons with disabilities needing accommodations for effective participation in the Day of Review should contact the Water Resources Commissioner's Office at the number noted above (voice) or through the Michigan Relay Center at 7-1-1 (TDD) at least 24 hours in advance of the Day of Review to request mobility, visual, hearing or other assistance.

On the Day of Review:

- The Water Resources Commissioner, engineers and/or other staff members will be available to assist individuals throughout the day and make revisions where necessary. There is no need to schedule an appointment for a specific time on the Day of Review.
- To participate electronically through Zoom, you can access the Day of Review through the following link: <https://us02web.zoom.us/j/84148763068>
- For participation on Zoom via telephone, please call: (312) 626-6799.
- If prompted, the Zoom Meeting ID/Password is 841 4876 3068.
- Once individuals have joined the Day of Review electronically, the Water Resources Commissioner will provide further information about procedures for participation.
- The computation of costs for the Drain will also be available at the Day of Review and will be on the Water Resources Commissioner's Office website. Drain assessments are collected in the same manner as property taxes and will appear on your winter tax bill. If drain assessments are being collected for more than one (1) year, you may pay the assessment in full with any interest to date at any time and avoid further interest charges.

After the Day of Review:

You may appeal the Water Resources Commissioner's decision to revise the district boundaries to the Ottawa County Circuit Court within ten (10) days, and you may also appeal the determination of apportionments to the Ottawa County Probate Court within ten (10) days.

STEPHENS DRAIN DRAINAGE DISTRICT

SECTIONS 9, 10, 15, 16
T8N R13W
WRIGHT TOWNSHIP, OTTAWA COUNTY

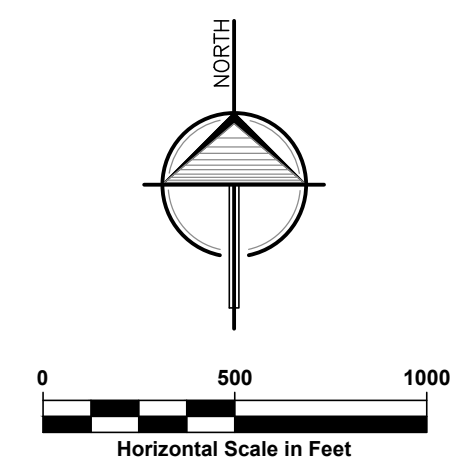
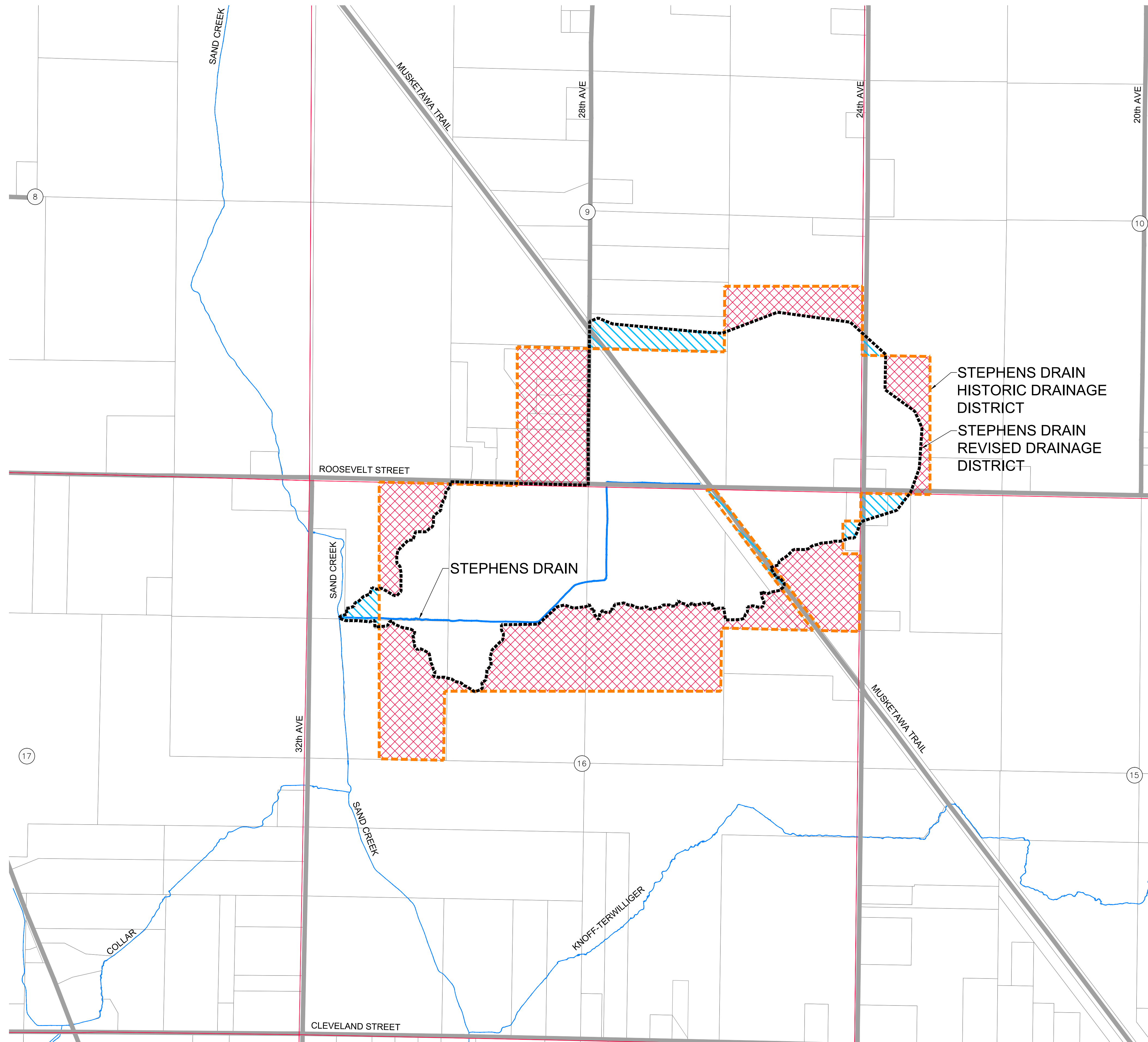


DRAINAGE DISTRICT INFORMATION:

HISTORIC DISTRICT:	331.86 ACRES
REVISED DISTRICT:	228.58 ACRES
LANDS ADDED:	13.05 ACRES
LANDS REMOVED:	116.33 ACRES
DRAIN LENGTH	
STEPHENS DRAIN	0.85 MILES

LEGEND

- LANDS REMOVED
- LANDS ADDED
- DRAIN ALIGNMENT (OPEN CHANNEL)
- DRAIN ALIGNMENT (ENCLOSED)
- HISTORIC DRAINAGE DISTRICT BOUNDARY
- REVISED DRAINAGE DISTRICT BOUNDARY
- CITY/VILLAGE LIMITS
- PARCEL LINES
- ROADS
- SECTION LINES
- TOWNSHIP LINE
- COUNTY LINE
- SECTION NUMBERS



LANDS ADDED/REMOVED MAP
EXHIBIT B-1

LRE ENGINEERS & SURVEYORS	2121 3 Mile Rd. NW Walker, MI 49544 Ph: 616-301-7888 www.LREMI.com	PROJECT#: 18-100
		DRAWN BY: KJB
		DATE: APRIL 2020
		QA/QC: NDJ

Apr. 01, 2020 - 1:28pm C:\Users\kjb\OneDrive\18-100\Stephens Drain Map B-1.dwg KJB