



**OTTAWA COUNTY WATER RESOURCES COMMISSIONER**

**JOE BUSH**

12220 Fillmore Street, Room 141

West Olive, MI 49460

## **JAMESWOOD ESTATES DRAIN**

### **NOTICE OF DAY OF REVIEW OF DRAINAGE DISTRICT BOUNDARIES AND REVIEW OF APPORTIONMENTS**

**DATE:** Wednesday, April 26, 2023  
**TIME:** 9:00 a.m. to 5:00 p.m.  
**LOCATION:** Ottawa County Administration Building  
12220 Fillmore Street, Conference Room E  
West Olive, MI 49460  
**QUESTIONS:** (616) 994-4530

The Ottawa County Water Resources Commissioner will hold a Day of Review of Drainage District Boundaries and Apportionments on the above date, time, and location. The Day of Review is an opportunity to review the Jameswood Estates Drain Drainage District boundaries and the tentative apportionment of benefits for each parcel and municipality within the Drainage District. A map of the proposed Drainage District boundary revisions can be found enclosed with this notice and on the Water Resources Commissioner's website at: [https://www.miottawa.org/Departments/Drain/petition\\_projects.htm](https://www.miottawa.org/Departments/Drain/petition_projects.htm).

The Water Resources Commissioner, engineers, and/or other staff members will be available to assist individuals throughout the day and make revisions where necessary. There is no need to schedule an appointment for a specific time on the Day of Review. The computation of costs for the Drain will also be available at the Day of Review. Drain assessments are collected in the same manner as property taxes and will appear on your winter tax bill. If drain assessments are being collected for more than one (1) year, you may pay the assessment in full with any interest to date at any time and avoid further interest charges.

Persons with disabilities needing accommodations for effective participation in the Day of Review should contact the Water Resources Commissioner's Office at the number noted above (voice) or through the Michigan Relay Center at 7-1-1 (TDD) at least 24 hours in advance of the Day of Review to request mobility, visual, hearing, or other assistance.

Comments on the apportionment of benefits may be submitted to the Water Resources Commissioner in writing before the date of the Day of Review to the Ottawa County Water Resources Commissioner at 12220 Fillmore Street, Room 141, West Olive, MI 49460 or to [waterresourcescommissioner@miottawa.org](mailto:waterresourcescommissioner@miottawa.org), or comments may be submitted in writing or verbally at the Day of Review. Comments submitted in advance must be received by the Water Resources Commissioner prior to the Day of Review to ensure consideration.










The following is a list of any county, township, city, or village to be assessed: Ottawa County and Holland Charter Township.

You may appeal the Water Resources Commissioner's decision to revise the district boundary to the Ottawa County Circuit Court within ten (10) days. You may appeal the determination of apportionments to the Ottawa County Probate Court within ten (10) days.

Joe Bush  
Ottawa County Water Resources Commissioner

**OTTAWA COUNTY**  
**WATER RESOURCES COMMISSIONER**  
 HOLLAND CHARTER TOWNSHIP  
 SECTION 17  
**ORDER REVISING A DRAINAGE DISTRICT BOUNDARY**  
**JAMESWOOD ESTATES DRAIN**  
**DRAINAGE DISTRICT LANDS ADDED / LANDS REMOVED**  
*Prein&Newhof*  
 2211129

**LEGEND**

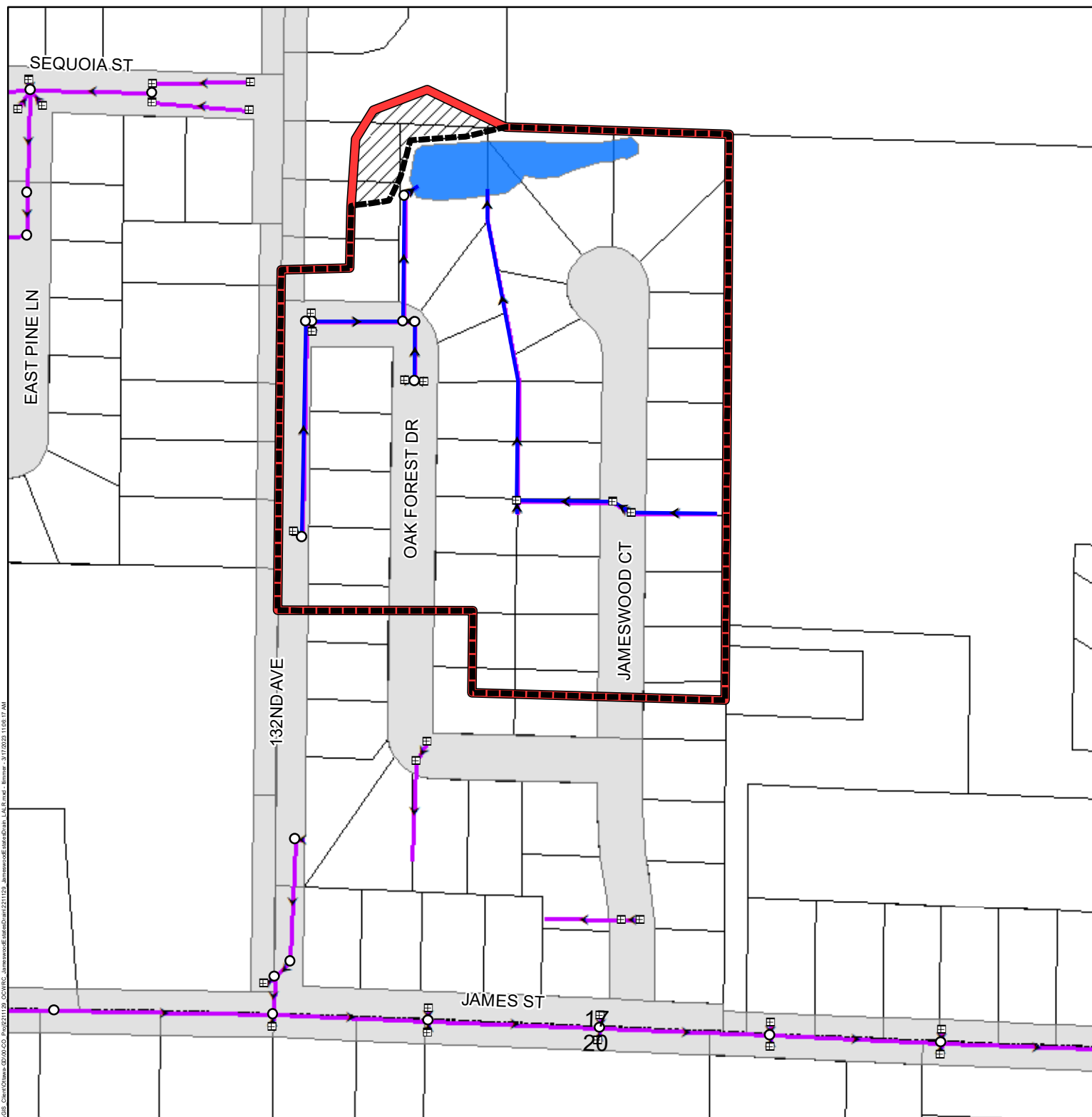
-  Historic Drainage District Boundary
-  Revised Drainage District Boundary
-  Land Added
-  Catch Basin
-  Manhole
-  Jameswood Estates Drain - Storm
-  Other Storm Sewer
-  Other Watercourses
-  Jameswood Estates Drain Pond

**DRAIN INFORMATION**

Historic District:	10.92 acres
Revised District:	11.29 acres
Lands Added:	0.37 acres
Lands Removed:	0.00 acres
Drain Length:	0.31 miles



SCALE: 1" = 200'



J:\GIS\_Clients\04100000\_010100\_010100\2211129\_00\WRC\_JameswoodEstatesDrain\_LALE.mxd 11/06/17 AM