

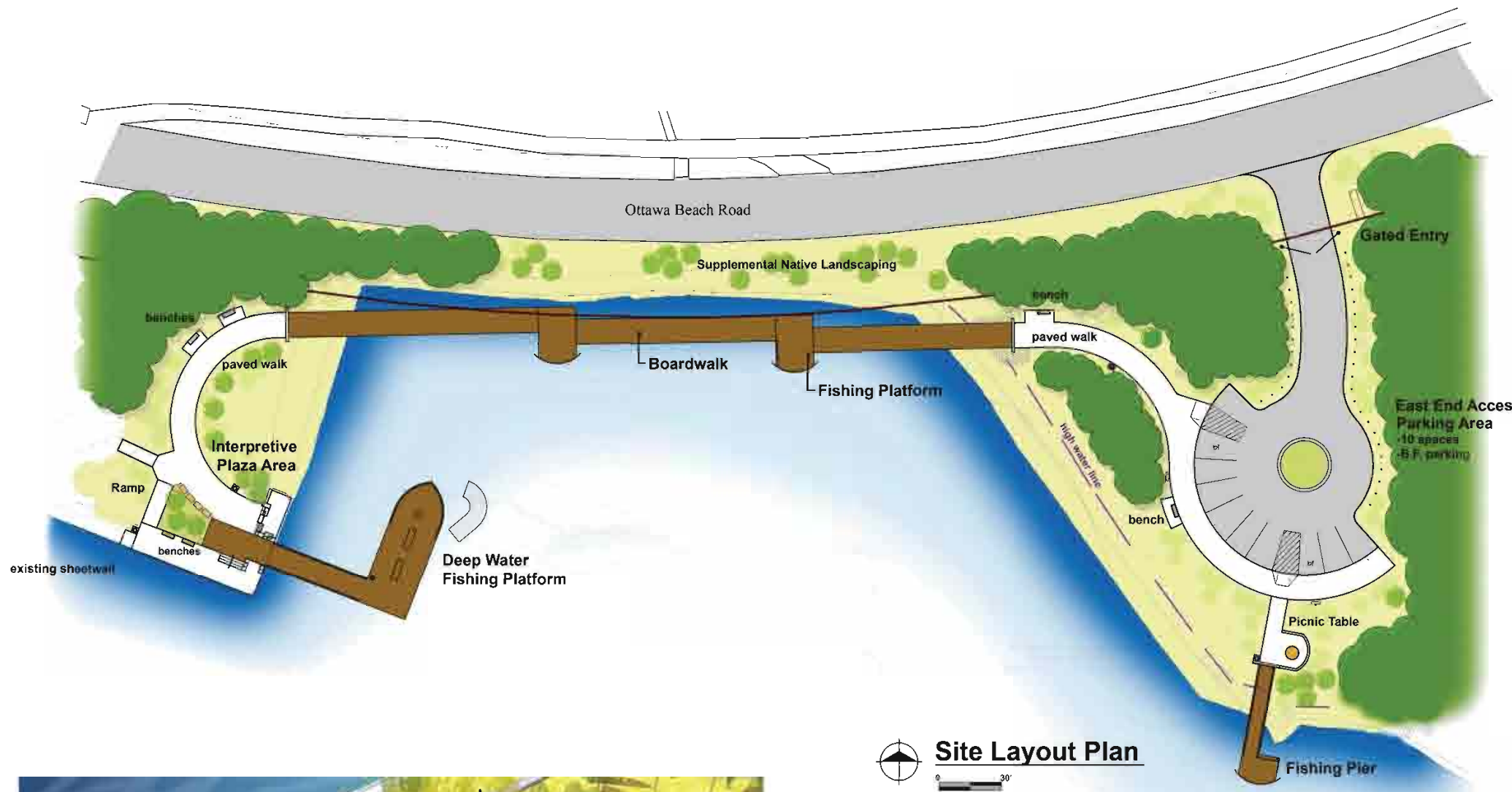
## Holland Harbor Fishing Access Project (updated 01.17.11)

Although delayed by regulatory issues for most of 2010, the Holland Harbor Fishing Project is scheduled to resume construction as soon as possible in the spring of 2011 with hopes of opening for public use during the summer.

This \$650,000 project is part of the overall plan for the Historic Ottawa Beach (Park 12) park parcels and will provide an extensive system of docks and boardwalks to provide fishing access to a location know locally as “the cove”. Two fishing piers will extend into the lake and a 340 foot boardwalk will traverse a significant portion of currently inaccessible shoreline. The docks are designed to accommodate fishing by people of all abilities. The boardwalk provides a key link for a proposed half-mile lakeshore trail that will connect the Holland State Park beach to Black Lake Boardwalk. The project also includes a small parking area and benches. Interpretive signs at the site will highlight the maritime history and provide information on past and present Great Lakes fisheries.

This project is made possible by a \$500,000 grant from the Great Lakes Fishery Trust that provides funds to enhance, protect, and rehabilitate the Great Lakes fishery including assistance to expand access for fishermen. The balance of funds will come from the Ottawa County Parks millage.





Deep Water Fishing Platform



Boardwalk View Looking North

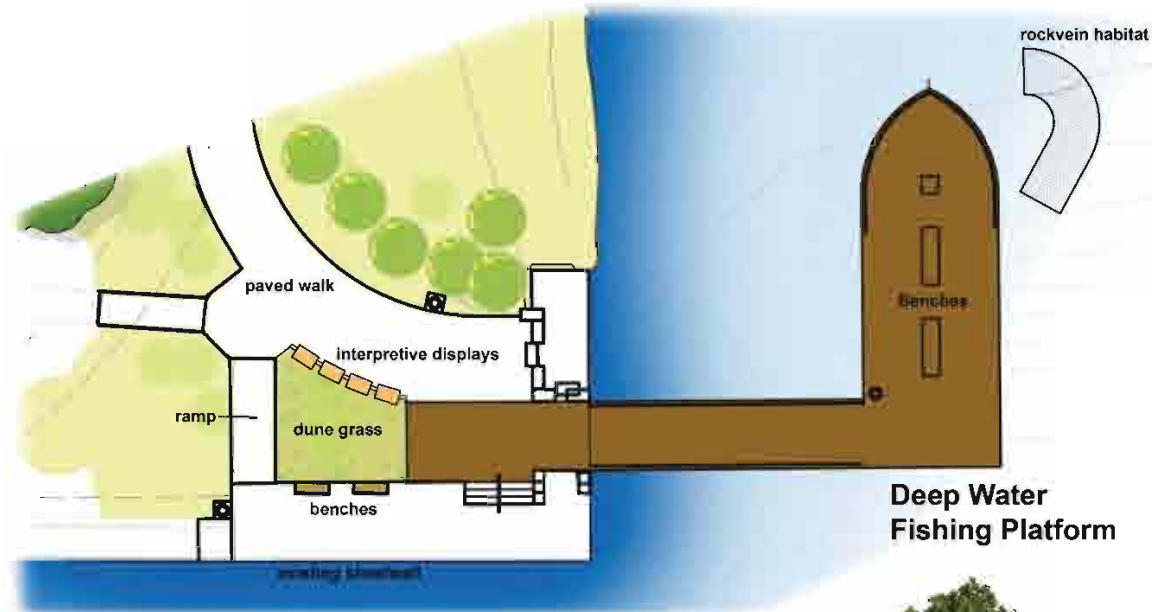


Interpretive Plaza Looking South

# Holland Harbor Fishing Access Improvements

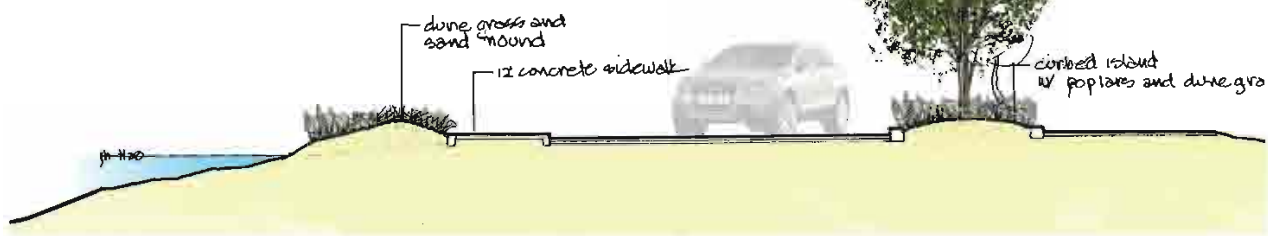
Holland, MI

Feb. 2010



Deep Water Fishing Platform

Interpretive Plaza Area



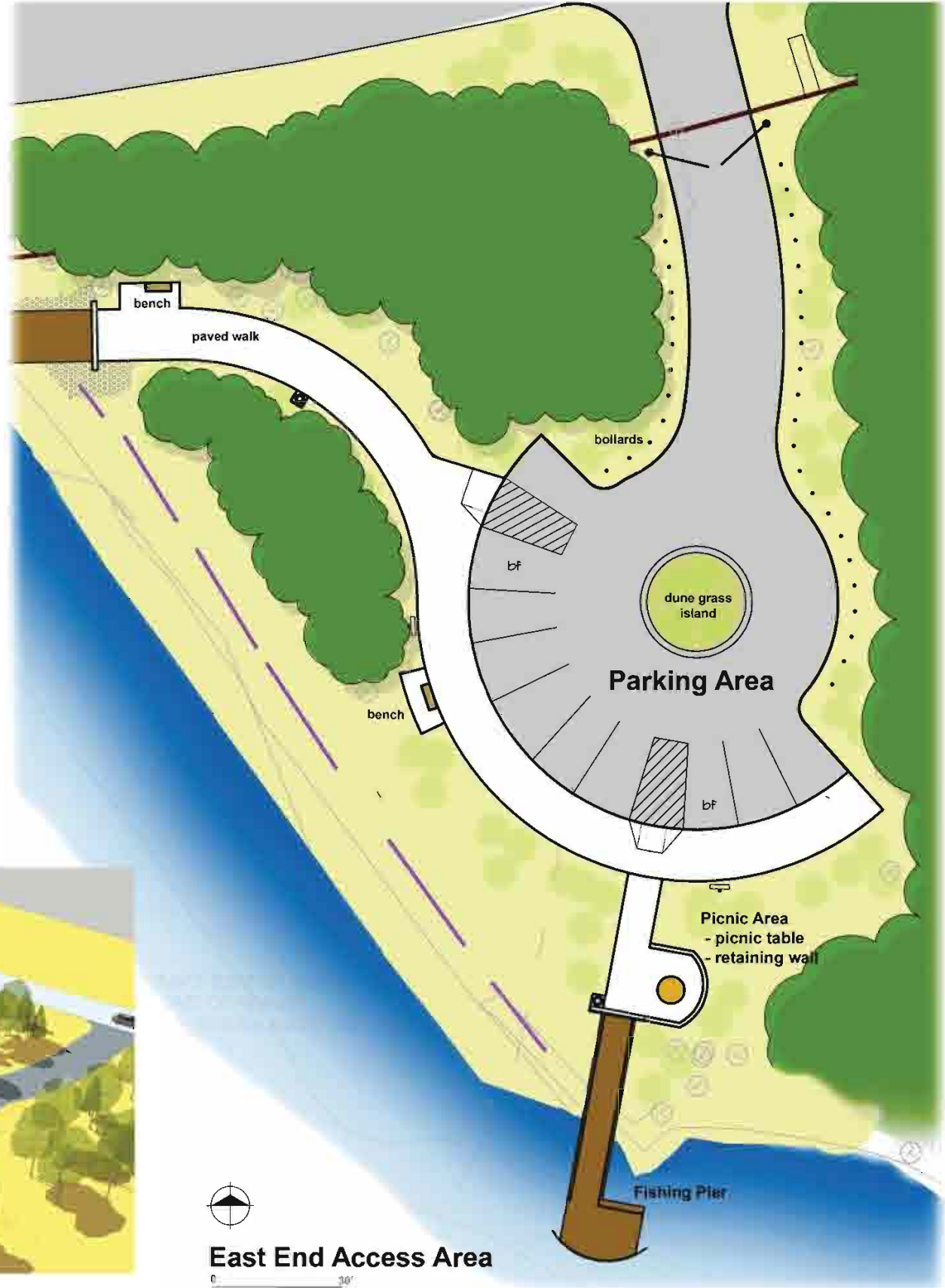
Parking Lot Section



Overall View of Site



East Access/ Parking Area



East End Access Area



# Holland Harbor Fishing Access Improvements

Holland, MI

Feb. 2010

