



***OTTAWA COUNTY  
WATER RESOURCES COMMISSIONER***  
**Joe Bush**

**Annual Report**

**October 1, 2017  
Thru  
September 30, 2018**



# TABLE OF CONTENTS

PREFACE.....	2
2018 Accomplishments.....	3
2019 Goals & Objectives .....	4
2018 Maintenance and Petitions .....	5
Drain 2018 Debt Schedule .....	7
Soil Erosion Control Act - Permit Program .....	8
Development Review .....	10
Drain Orders .....	12
Water Resources Commissioner's Certificate .....	36

## **OFFICE STAFF**

Chad Meints, Chief Deputy  
Chris Machiela, Drain Inspector  
Dennis Cole, Civil Engineer  
Jon Braxmaier, Soil Erosion Agent  
Angela Walachovic, Soil Erosion Inspector  
Dustin Havinga, Stormwater Technician  
Karen Billings, Water Resources Clerk

# PREFACE

## TO THE OTTAWA COUNTY BOARD OF COMMISSIONERS

In compliance with the provisions of the Michigan Drain Code, Section 31 of Chapter 2, of Act No. 40, of the Public Acts of 1956, I am pleased to submit the 2018 Annual Report for the Ottawa County Water Resources Commissioner's Office.

This report is for the period beginning October 1, 2017 and ending on September 30, 2018.

The Drain Commissioner's Office is a unique office, whose jurisdiction includes **914** County Drains, **6** dams, **7** lake level control structures, **4** drain control structures, **3** pumping stations and **295** detention/retention Ponds. This office is also the County Enforcing Agency for the Michigan Soil Erosion & Sedimentation Control Program, Part 91 of PA 451, Natural Resources and Environmental Protection Act.

Construction and maintenance of drain systems can be accomplished through petition by property owners or public entities and general maintenance by the Water Resources Commissioner under Michigan Drain Code, Public Act 40 of 1956, as amended. Typical duties include inspection, enforcement, response and analysis of citizen complaints of drainage problems and the administration of construction and maintenance activities. **541** complaints were responded to in FY2018.

Additional responsibilities include compiling all accounting records of financial activities for the individual drains and for preparation and distribution of special assessment rolls for reimbursement of costs associated with individual projects. A full financial statement of each drainage district is available in the Office of the Water Resources Commissioner as required by Drain Code.

Costs associated with drain construction and maintenance are paid for by levy of special assessment to individual drainage districts. Drainage districts consist of municipalities, the County, Road Commission, Michigan Dept. of Transportation, CSX Railroad and property owners. The Individual Drain Assessment Rolls included on the 2018 Assessment Levy are kept on file in the Office of the Water Resources Commissioner as required by Drain Code.

There are several mechanisms available to pay for projects until assessment revenue is collected. Drainage districts can borrow money to cover project costs. Some projects require that the assessment be levied in installments to make the cost more affordable to the property owners. The terms of the borrowing are typically between 1 and 10 years but can be as long as 20 years.

Drain Code requires that the County appropriate a Revolving Fund for the purpose of paying preliminary and maintenance costs until such time that assessment revenue is collected. The Ottawa County Board of Commissioners has appropriated \$175,000 to the Drain Revolving Fund for this purpose.

If you have any questions regarding the contents of this report, please do not hesitate to contact the Water Resources Commissioner's Office.

## 2018 ACCOMPLISHMENTS

Every year, numerous County Drains require maintenance and improvements in order to provide positive drainage. In addition, petitions are received requesting improvements to existing County Drains as well as establishment of new County Drains.

In 2018, as in the past, the Water Resources Commissioner focused efforts on a significant number of maintenance projects. Work was done in all 17 townships, 6 cities, 1 village, and with each of the neighboring counties. Examples of major maintenance projects were:

In addition to the major maintenance restoration work, there was over \$2.3 Million of drain infrastructure added in 2018, with the completion of Corporate Grove, DeWeerd, and Seydell Drains. Also included is our spraying program that was implemented in 2016 has flourished and added major benefits in 2018 with cutting costs that are associated with maintenance of tree and brush removal.

Ottawa County was also instrumental in securing \$600,000 grant with Ottawa Conservation District to help with the Upper Sand Creek Restoration project. This project proposes to implement more than 25 separate improvements to the creek and its surrounding watershed. This project will remove an estimated 1,250 tons of sediment/year, which is approximately 40% of the excess annual sediment load and exceeds the total sediment load reduction target for Sand Creek of 395 tons/year. The first phase is coming to an end as the second phase is just ramping up.

The Maplewood I.C. SAW Grant Program concluded at the end of the fiscal year, with receiving the full grant match of \$135,000. While this project has had its ups and downs, it did see significant

Water Resources also won an award for its exceptional work on the Hiawatha Drain which is in Port Sheldon and Grand Haven Township. This three-mile drain with over two miles designed as a habitat corridor swale through Ottawa County Parks open space property. Two unique storage areas were created: one designed as a Coastal Plain Marsh, which is a declining habitat wetland community containing plant disjuncts from the Atlantic and Gulf coastal plains. The other storage area was designed as a vernal pond, an ephemeral pool that holds water mostly in the spring or autumn, but dries out seasonally, providing crucial habitat for many species that rely on water level fluctuations and the absence of fish populations.



## **2019 GOALS & OBJECTIVES**

### **Responsiveness**

The Water Resources Office will continue working to be responsive to requests with an initial response within 48 hours. The scope of this is from issues directly within drainage districts and having staff make site visits to working at filling information where necessary in permitting or petitioning information.

### **Community Engagement**

The Water Resource Commissioner will continue outreach to the community through mailings, individual and neighborhood meetings that help with communicating to residents on specific projects that are affecting them. These will continue to be a priority for the Water Resource Office. The Commissioner will continue to meet with local officials, members of the farm community and environmental groups to seek input around drainage issues.

### **Upcoming Projects**

The Water Resources office is continuing to establish orphan drains based on petitions from local municipalities to help in controlling water courses and improving the infrastructure of Ottawa County. The County is looking to finalize work on Eagle Ridge, Lovell Park South, and City View in the Spring of 2019 and work to consolidate Crockery Lake Drains, while fixing dams within the Harlem Drain in the Summer of 2019.

### **Maintenance Target**

A substantial portion of the drain work is handled from drain maintenance. In 2019, it is anticipated that over 125 drains will be cleaned and/or improved through our maintenance process. Some of our larger projects are the Black Creek of Zeeland and our Intercounty Drains.

This maintenance includes jetting culverts, repairing wash-outs, removing obstructions like tree and brush removal as well as installing minor pipe projects. We are continuing with studies into the amount of ash tree removals that occur in our drains. This is one of the major problem areas for the maintenance of drains and are working to be proactive in removals.

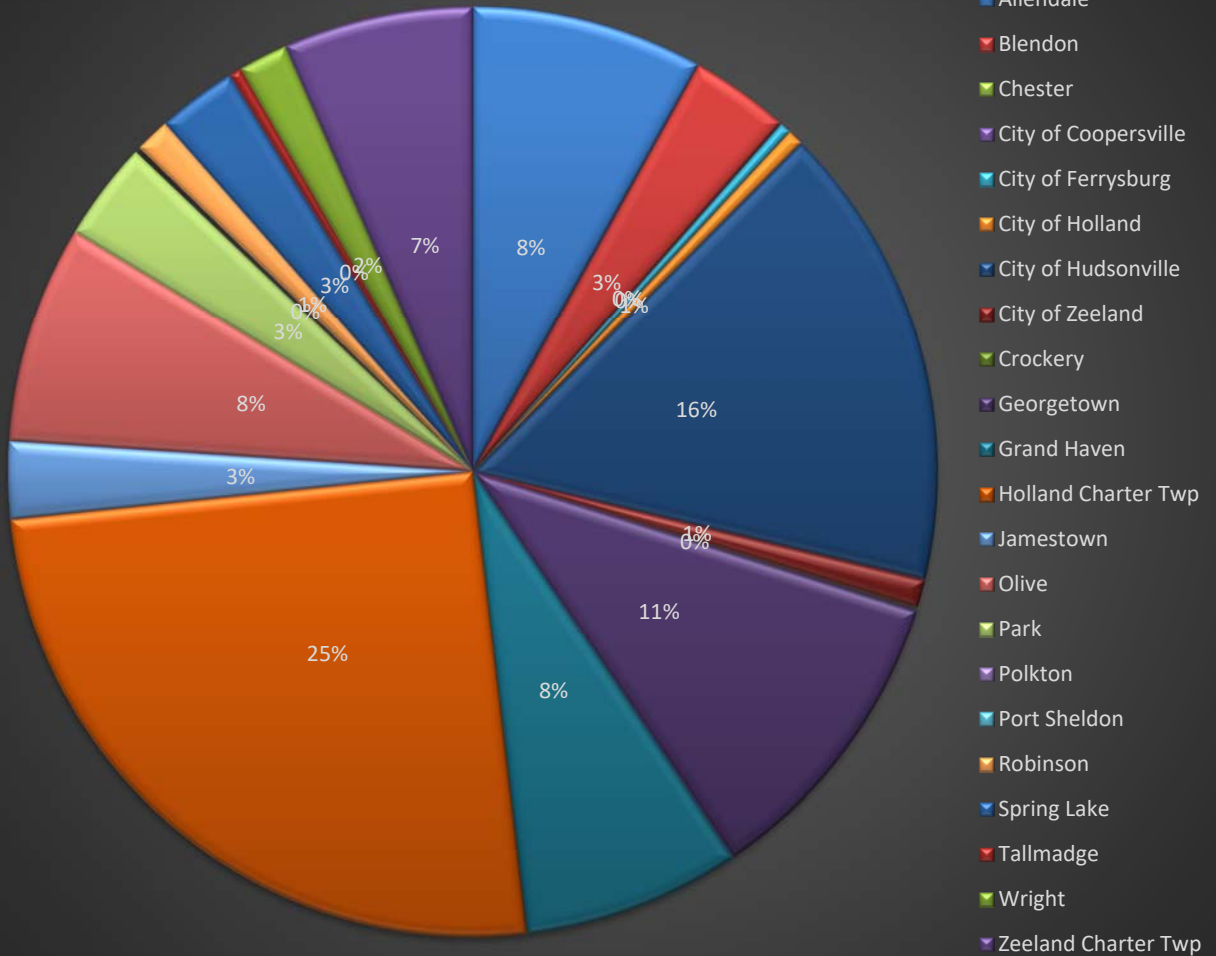
## **2018 PETITIONS AND MAINTENANCE**

Projects that were approved and assessed in 2018 consisted of the following:

<b>Assessment Type</b>	<b>Number of Drains</b>	<b>Total Cost</b>
Maintenance	109	\$554,807
Petition – New Drain (Orphan drainage system petitioned by municipality to establish and place under jurisdiction of Water Resources Commissioner)	5	\$12,458
Installment - Past projects being assessed over a period of years	15	\$470,134
Petition - Drain Maintenance/ Improvements	4	\$57,418
<b>Total 2018 Assessment Levy</b>	<b>133</b>	<b>\$1,094,817</b>

Below is a percentage breakdown of the portion of 2018 Assessments that were put on the tax roll for each municipality. This breakdown contributes to around one half of the 2018 Assessment breakdown for yearly collections for drain petitions and maintenance projects.

## 2018 Assessment Roll Portion



## **DRAIN 2018 DEBT SCHEDULE**

OTTAWA COUNTY WATER RESOURCES COMMISSIONER						
Drain Bond/Note Payment Schedule - 2018						
Drain	Original Bond/Loan Amount	2018 Beginning Loan Balance	Final Maturity Date	2018 Principal Payment	2018 Interest Payment	2018 Principal Outstanding
Borculo	\$ 140,000.00	\$ 140,000.00	06/01/27	\$ 14,000.00	\$ 2,420.37	\$ 126,000.00
DeWeerd	\$ 200,000.00	\$ 133,333.34	06/01/19	\$ 66,667.00	\$ 1,959.99	\$ 66,666.34
Grove Avenue	\$ 150,000.00	\$ 75,000.00	06/01/22	\$ 15,000.00	\$ 2,212.50	\$ 60,000.00
Hiawatha	\$ 465,000.00	\$ 465,000.00	06/01/37	\$ 23,250.00	\$ 12,022.61	\$ 441,750.00
Lewis & Gates	\$ 18,000.00	\$ 18,000.00	06/01/20	\$ 6,000.00	\$ 238.62	\$ 12,000.00
No. 52	\$ 115,000.00	\$ 46,000.00	06/01/19	\$ 23,000.00	\$ 731.40	\$ 23,000.00
Seydell	\$ 206,010.00	\$ 192,276.00	06/01/31	\$ 13,734.00	\$ 5,181.84	\$ 178,542.00
Van Haitzma	\$ 175,000.00	\$ 70,000.00	06/01/19	\$ 35,000.00	\$ 1,113.00	\$ 35,000.00
Vincent	\$ 135,000.00	\$ 54,000.00	06/01/19	\$ 27,000.00	\$ 955.80	\$ 27,000.00
<b>Total:</b>	<b>\$1,604,010.00</b>	<b>\$ 1,193,609.34</b>		<b>\$ 223,651.00</b>	<b>\$ 26,836.13</b>	<b>\$ 969,958.34</b>
Black Creek Intercounty	\$ 200,000.00	\$ 200,000.00	06/01/19	\$ 100,000.00	\$ 2,270.68	\$ 100,000.00
City View	\$ 25,000.00	\$ 25,000.00	06/01/18	\$ 25,000.00	\$ 223.09	\$ -
Eagle Ridge	\$ 150,000.00	\$ 150,000.00	06/01/18	\$ 150,000.00	\$ 1,338.53	\$ -
Gilleans	\$ 40,000.00	\$ 40,000.00	06/01/18	\$ 40,000.00	\$ 356.94	\$ -
Jacobs	\$ 30,000.00	\$ 30,000.00	06/01/18	\$ 30,000.00	\$ 267.71	\$ -
Lovell Park	\$ 25,000.00	\$ 25,000.00	06/01/18	\$ 25,000.00	\$ 223.09	\$ -
No. 18	\$ 70,000.00	\$ 56,000.00	06/01/25	\$ 7,000.00	\$ 1,674.40	\$ 49,000.00
Sand Creek	\$ 90,000.00	\$ 90,000.00	06/01/18	\$ 90,000.00	\$ 803.12	\$ -
Shoemaker	\$ 65,000.00	\$ 65,000.00	06/01/18	\$ 65,000.00	\$ 580.03	\$ -
Sunningdale	\$ 300,000.00	\$ 150,000.00	06/01/22	\$ 30,000.00	\$ 4,635.00	\$ 120,000.00
Van Doorne	\$ 30,000.00	\$ 30,000.00	06/01/18	\$ 30,000.00	\$ 267.71	\$ -
<b>Total:</b>	<b>\$1,025,000.00</b>	<b>\$ 861,000.00</b>		<b>\$ 592,000.00</b>	<b>\$ 12,640.30</b>	<b>\$ 269,000.00</b>
<b>Debt Projects</b>						
Munn	\$ 495,000.00	\$ 325,000.00	12/01/30	\$ 25,000.00	\$ 12,750.00	\$ 300,000.00
Nunica	\$ 86,500.00	\$ 28,833.40	06/01/22	\$ 5,766.66	\$ 1,397.65	\$ 23,066.74
Park West	\$ 1,755,000.00	\$ 1,565,000.00	04/01/34	\$ 95,000.00	\$ 37,937.50	\$ 1,470,000.00
<b>Total:</b>	<b>\$2,336,500.00</b>	<b>\$ 1,918,833.40</b>		<b>\$ 125,766.66</b>	<b>\$ 52,085.15</b>	<b>\$ 1,793,066.74</b>
<b>GRAND TOTAL 2018 PAYMENTS</b>				<b>\$ 941,417.66</b>	<b>\$ 91,561.58</b>	<b>\$ 3,032,025.08</b>



# **SOIL EROSION**

## **NATIONAL POLLUTANT DISCHARGE ELIMINATION SYSTEM MS4 PHASE II STORMWATER PROGRAM**

The Water Resources Commissioner is responsible for coordinating all requirements of the Federal Clean Water Act, Phase II Stormwater Permit Program, as they pertain to Ottawa County Drains and Ottawa County owned facilities. These requirements include; a Public Education Plan, a Public Participation Plan, an Illicit Discharge and Elimination Plan, a Construction Site Runoff Control Plan, a Post Construction Storm Water Management Plan and a Storm Water Pollution Prevention Initiative.

Staff has been working on identifying all catch basins, detention ponds and outfalls under jurisdiction of the Water Resources Commissioner over the last several years and ensuring they are accurately reflected in the County GIS. This information is a requirement of our Phase II Stormwater Permit and is necessary to fulfill inspection requirements of the new permit expected to be issued in 2019 or 2020. We will be inspecting roughly 600 catch basins each year for the next 10 years.

## **SOIL EROSION AND SEDIMENT CONTROL ACT, PART 91 OF 451, NATURAL RESOURCES AND E.P.A., 1994**

A state statute was created in 1972 to provide protection of the waters of the State and adjacent properties from sedimentation during earth changing activities. Sediment from soil erosion is the greatest pollutant by volume impacting our lakes, streams and wetlands. Erosion and sedimentation result in: loss of fertile topsoil, filling of lakes, streams and County Drains, increased flooding and damage to plant and animal life. Construction is one of the major causes of erosion in Michigan. Without proper planning and management, tons of sediment per acre per year can be generated on some construction sites.

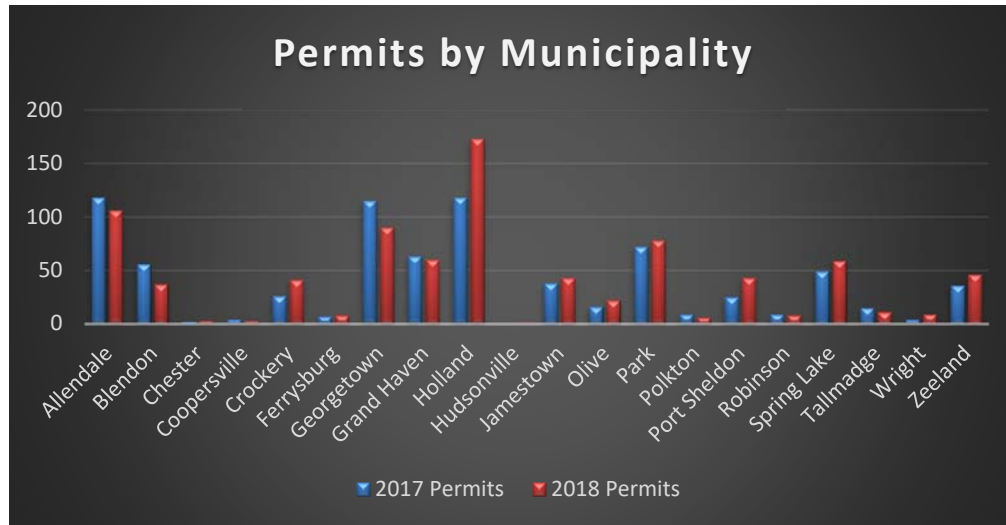
The Water Resources Commissioner is designated by County Ordinance No. 16-01, as the County Enforcing Agent who is responsible for implementation and enforcement including establishing a system of fees, penalties and civil infraction penalties for violation of the ordinance.

A permit is required for any earth change that disturbs one or more acres, or is within 500 feet of the water's edge of any lake, stream or waters of the state. Exempted activities include plowing and tilling for crop production and some logging and mining activities.

Due to the rapid development in Ottawa County, it is important to protect the county's valuable water resources. By preventing erosion and sediment in runoff from construction sites, sedimentation of storm drains, wetlands and streams is controlled.

Between October 1, 2017 and September 30, 2018 there were 782 permits issued by Ottawa County Water Resources Commissioner's Office staff which is an increase of roughly 8.3% from the previous year.

Permit fee revenue totaled **\$148,105**. Permits were issued for the development type and in the jurisdiction shown in the chart and table below.



Below are the amounts of permits by development type over the past two years:

<u>DEVELOPMENT TYPE</u>	<u>2017 Permits</u>	<u>2018 Permits</u>	<u>Increase/Decrease</u>
Apartment	7	0	-7
Church	11	3	-8
Commercial	75	81	6
Condominiums	7	10	3
Cut/Fill	16	36	20
Duplex	26	24	-2
Industrial	2	1	-1
Mobile Home Park	1	1	0
Misc.	22	23	1
Park	2	4	2
Pond	5	5	0
Private Drive	3	2	-1
Residential/Minor	77	74	-3
Sand Mining	1	4	3
School	6	6	0
Single Family Home	468	526	58
Sidewalk	8	4	-4
Subdivision	27	21	-6
Utility	18	22	4
Wetland	0	0	0
<b>TOTAL</b>	<b>782</b>	<b>847</b>	<b>65</b>

## **DEVELOPMENT REVIEW**

The Michigan Land Division Act (Public Act 591 of 1996) requires that the Water Resources Commissioner be responsible for reviewing the drainage or storm water management system of all platted developments. The Ottawa County Water Resources Commissioner has adopted and published a set of Standards and Specifications for this purpose.

Primary drainage systems within platted lands are required to be established as County Drains under the jurisdiction of the Water Resources Commissioner.

The Mobile Home Commission Act (Public Act 419 of 1976) requires that the storm water management system in a Mobile Home Park comply with the standards and specifications established by the Water Resources Commissioner.

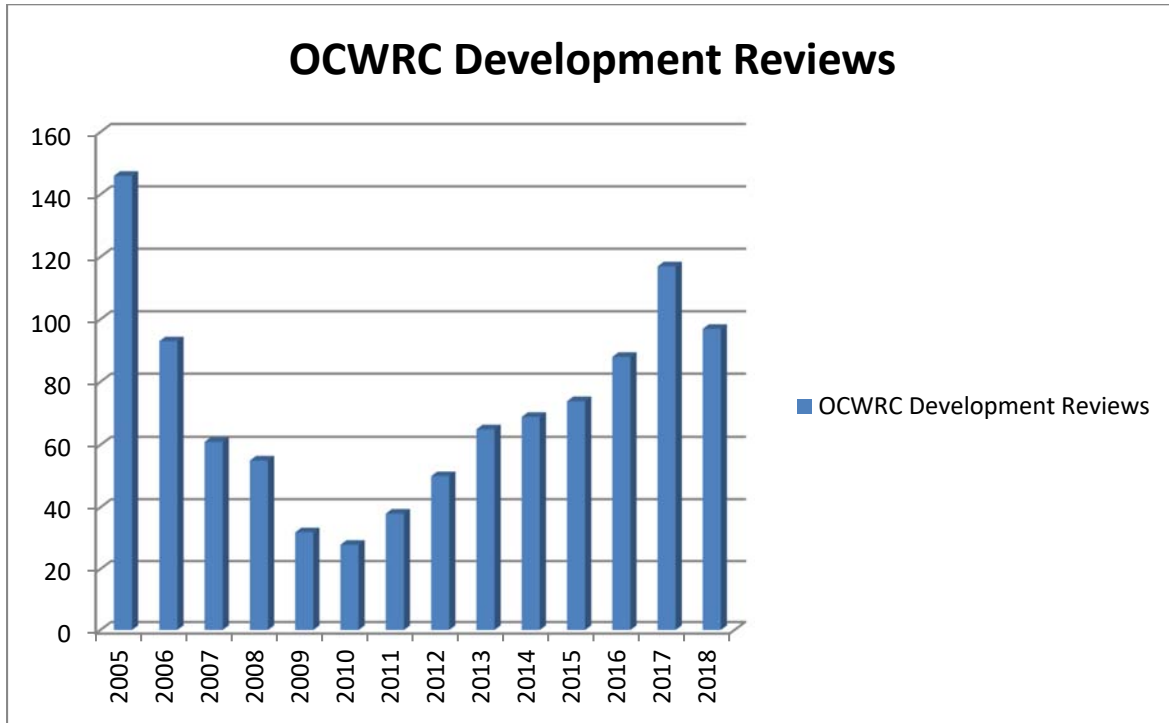
The Condominium Act (Public Act 59 of 1978, as amended) requires that the Water Resources Commissioner be notified of the intent to establish a condominium project. Approval by the Water Resources Commissioner is not required. However, municipalities in Ottawa County require review and approval by this office.

These standards and specifications are also applied to other miscellaneous developments when required by the local unit of government. There were 130 new developments reviewed and approved by the Ottawa County Water Resources Commissioner's Office in FY2018. The location and type of development are reflected in the tables below.

<b>TOWNSHIP/CITY</b>	<b>PERMITS</b>
Allendale	6
Blendon	1
Coopersville	1
Crockery	2
Georgetown	19
Grand Haven	5
Holland	24
Ferrysburg	1
Polkton	1
Jamestown	7
Olive	2
Park	3
Port Sheldon	4
Robinson	1
Spring Lake	1
Tallmadge	5
Zeeland	10
Zeeland City	2
Wright	2
<b>TOTAL</b>	<b>97</b>

<b>DEVELOPMENT TYPE</b>	<b>PERMITS</b>
Apartment	2
Church	5
Commercial	39
Commercial Park	0
Condominium	4
Duplex	1
Improvement	2
Parcel Split	1
Industrial Park	1
Industrial	13
Misc.	4
Private Drive	0
PUD	1
School	4
Site Condo	8
Subdivision	10
Townhome	1
Utility	1
<b>TOTAL</b>	<b>97</b>

The following chart represents the number of new developments granted approval by the Ottawa County Water Resources Commissioner's Office and is a good reflection of the economic growth occurring in Ottawa County.



*\*\*2018 was based on the time frame of Fiscal year, but the previous years were based on calendar year*

## **DRAIN ORDERS**

In 2018 drain expenditures totaled **\$3,427,839.96**. A list of all drain orders issued in FY2018 (#6884 thru #7915) are below:

<u>Drain Order #</u>	<u>Drain #</u>	<u>Drain Name</u>	<u>Order Date</u>	<u>Vendor Name</u>	<u>Amount</u>
6884	130R	ROSEWOOD ST. CH. 20	11/6/2017	SLUIS ELECTRI	104.00
6885	140R	RUSH CREEK IMPOUNDME	11/6/2017	RANDALL G M	315.00
6886	P290	PLATS	11/6/2017	BUSSCHER DE	750.00
6887	B160	BEECHTREE	11/6/2017	RANDALL G M	2,762.00
6888	B110	BASS CREEK	11/6/2017	RTH SERVICE	665.00
6889	S310	SHOEMAKER	11/6/2017	RANDALL G M	1,180.00
6890	P267	PINNACLE	11/6/2017	SPICER GROU	905.50
6891	S160	SCHNEIDER I.C.	11/6/2017	ALLEGAN CO	125.00
6892	P290	PLATS	11/6/2017	SCHULTZ LAN	870.00
6893	P290	PLATS	11/6/2017	SCHULTZ LAN	480.00
6894	E102	EAGLE RIDGE	11/6/2017	ENG	2,400.00
6895	140R	RUSH CREEK IMPOUNDME	11/6/2017	RTH SERVICE	1,288.00
6896	H254	HIDDEN CREEK	11/6/2017	RANDALL G M	254.13
6897	T176	TIMBERS SUBD.	11/6/2017	RANDALL G M	6,109.41
6898	N410	NO. 40	11/6/2017	BUSSCHER DE	17,015.25
6899	V110	VANDER MOLEN	11/6/2017	RTH SERVICE	1,428.00
6900	P290	PLATS	11/6/2017	SCHULTZ LAN	240.00
6901	H245	HIAWATHA	11/6/2017	ADS ADVANC	10,440.00
6902	H245	HIAWATHA	11/6/2017	ADS ADVANC	11,637.78
6903	H245	HIAWATHA	11/6/2017	ADS ADVANC	10,440.00
6904	H245	HIAWATHA	11/6/2017	ADS ADVANC	10,440.00
6905	I105	IDLEWOOD	11/6/2017	RANDALL G M	90.00
6906	S467	SPRING LAKE LAKE BOA	11/6/2017	GVSU-AWRI	1,286.87
6907	M110	MACATAWA	11/6/2017	CONSUMERS	45.05
6908	130R	ROSEWOOD ST. CH. 20	11/6/2017	CONSUMERS	342.28
6909	B400	BORCULO	11/6/2017	INTEGRAL PA	4,823.00
6910	C400	CURRY	11/6/2017	RANDALL G M	25,890.30
6911	E102	EAGLE RIDGE	11/6/2017	HAMMOND AR	595.00
6912	P290	PLATS	11/6/2017	SCHULTZ LAN	420.00
6913	P290	PLATS	11/6/2017	SCHULTZ LAN	150.00
6914	S519	SUMMERLIN SOUTH	11/6/2017	BUSSCHER DE	7,450.00
6915	P148	PATRIOT FARMS	11/6/2017	BUSSCHER DE	2,950.00
6916	P290	PLATS	11/6/2017	SCHULTZ LAN	270.00
6917	M110	MACATAWA	11/6/2017	MACATAWA P	32.00
6918	P143	PARK WEST	11/6/2017	MACATAWA P	32.00

6919	R150	ROBINSON & OLIVE	11/6/2017	RIGHT OF WA	485.00
6920	T210	TROOST	11/6/2017	RIGHT OF WA	421.30
6921	W190	WELTON & BARLOW	11/6/2017	RIGHT OF WA	493.20
6922	F140	FELLOWS	11/6/2017	RIGHT OF WA	757.60
6923	J150	JENKINS	11/6/2017	RIGHT OF WA	910.80
6924	B420	BOSCH & VANHUIZEN	11/6/2017	RIGHT OF WA	540.00
6925	M205	MAYNARD	11/6/2017	RIGHT OF WA	572.00
6926	S393	SE & SC ESCROW	11/6/2017	EQUESTRIAN	23,000.00
6927	S393	SE & SC ESCROW	11/6/2017	WHITE ACRES	13,000.00
6928	B260	BLACK CREEK I.C.	11/13/2017	ALLEGAN CO	75.00
6929	L280	LEWIS GATES	11/13/2017	BUSSCHER DE	1,350.00
6930	E102	EAGLE RIDGE	11/13/2017	FAHEY SCHUL	863.50
6931	H245	HIAWATHA	11/13/2017	FAHEY SCHUL	782.00
6932	C350	CROCKERY LAKE	11/13/2017	FAHEY SCHUL	190.00
6933	S230	SCOTT & TANNER	11/13/2017	A&J FARMS, L	500.00
6934	B400	BORCULO	11/13/2017	QUANTUM CO	76,651.29
6935	P290	PLATS	11/13/2017	BUSSCHER DE	450.00
6936	P290	PLATS	11/13/2017	BUSSCHER DE	3,250.00
6937	P290	PLATS	11/13/2017	BUSSCHER DE	2,450.00
6938	P290	PLATS	11/13/2017	BUSSCHER DE	3,500.00
6939	P290	PLATS	11/13/2017	BUSSCHER DE	1,450.00
6940	F188	FOREST HILLS SUBD.	11/13/2017	PREIN & NEWH	362.00
6941	P143	PARK WEST	11/13/2017	RANDALL G M	202.50
6942	P290	PLATS	11/13/2017	SCHULTZ LAN	1,380.00
6943	O113	OLD MACATAWA COURT	11/13/2017	FISHBECK,TH	5,825.18
6944	P290	PLATS	11/13/2017	PREIN & NEWH	752.00
6945	P290	PLATS	11/13/2017	PREIN & NEWH	145.00
6946	P290	PLATS	11/13/2017	PREIN & NEWH	290.00
6947	P290	PLATS	11/13/2017	PREIN & NEWH	145.00
6948	P290	PLATS	11/13/2017	PREIN & NEWH	685.50
6949	P290	PLATS	11/13/2017	PREIN & NEWH	447.00
6950	P290	PLATS	11/13/2017	PREIN & NEWH	444.00
6951	P290	PLATS	11/13/2017	SCHULTZ LAN	480.00
6952	H261	HIDDEN MEADOWS	11/13/2017	PREIN & NEWH	191.50
6953	N210	NO. 8	11/13/2017	PREIN & NEWH	519.50
6954	L350	LOVELL PARK	11/13/2017	PREIN & NEWH	756.50
6955	H245	HIAWATHA	11/13/2017	PREIN & NEWH	3,573.10
6956	H247	HICKORY GROVE	11/13/2017	PREIN & NEWH	1,661.30
6957	L350	LOVELL PARK	11/13/2017	GRAND HAVE	168.60
6958	P143	PARK WEST	11/13/2017	MACATAWA P	32.00
6959	M110	MACATAWA	11/13/2017	MACATAWA P	32.00
6960	B101	BLISS CREEK I.C.	11/13/2017	QUANTUM CO	19,980.00
6961	L360	LOWING COMSTOCK	11/13/2017	RTH SERVICE	786.00
6962	R210	RUSH CREEK	11/13/2017	RTH SERVICE	1,736.00

6963	E100	EASTWAY & TUBBS	11/13/2017	RTH SERVICE	2,868.00
6964	P148	PATRIOT FARMS	11/13/2017	RANDALL G M	245.00
6965	M101	MAPLEWOOD I.C.	11/13/2017	FISHBECK,TH	5,991.30
6966	M101	MAPLEWOOD I.C.	11/13/2017	RANDALL G M	14,225.00
6967	E102	EAGLE RIDGE	11/13/2017	WILLEM C. HE	5,604.00
6968	E102	EAGLE RIDGE	11/13/2017	WJ LAND HOL	6,561.00
6969	S265	SEYDEL	11/13/2017	RTH SERVICE	1,292.00
6970	140R	RUSH CREEK IMPOUNDME	11/17/2017	RTH SERVICE	380.00
6971	115B	BLACKCREEK WATERSH	11/17/2017	RTH SERVICE	150.00
6972	100I	ILLINOIS CH. 20	11/17/2017	BUSSCHER DE	150.00
6973	140R	RUSH CREEK IMPOUNDME	11/17/2017	RTH SERVICE	838.00
6974	H245	HIAWATHA	11/17/2017	STATE OF MIC	200.00
6975	M420	MCDUFFEE	11/17/2017	RTH SERVICE	1,452.00
6976	B260	BLACK CREEK I.C.	11/17/2017	ALLEGAN CO	601.55
6977	P143	PARK WEST	11/17/2017	CONSUMERS	23.42
6978	N410	NO. 40	11/17/2017	BUSSCHER DE	1,950.00
6979	R210	RUSH CREEK	11/17/2017	DEENA BOSW	813.75
6980	P210	PIGEON CREEK	11/17/2017	DEENA BOSW	813.75
6981	B378	BOLDT-THRASHER	11/17/2017	RTH SERVICE	810.00
6982	M110	MACATAWA	11/27/2017	CONSUMERS	48.61
6983	130R	ROSEWOOD ST. CH. 20	11/27/2017	CONSUMERS	607.53
6984	B110	BASS CREEK	11/27/2017	RTH SERVICE	512.00
6985	B400	BORCULO	11/27/2017	INTEGRAL PA	8,937.60
6986	N330	NO. 24	11/27/2017	RTH SERVICE	488.00
6987	C198	CHESTER	11/27/2017	ENG	1,798.34
6988	E102	EAGLE RIDGE	11/27/2017	ENG	990.00
6989	S393	SE & SC ESCROW	11/27/2017	WHITE OAKS	11,000.00
6990	H245	HIAWATHA	12/4/2017	SCHMIDT BRO	44,578.80
6991	R175	ROLLING MEADOWS	12/4/2017	RTH SERVICE	330.00
6992	T230	TRUMAN I.C.	12/4/2017	ENG	2,337.26
6993	B570	BUTTERMILK CREEK	12/4/2017	RTH SERVICE	1,292.00
6994	R215	RUSH CREEK OF JAMEST	12/4/2017	RTH SERVICE	778.00
6995	E102	EAGLE RIDGE	12/4/2017	CHRISTI ROZE	2,250.00
6996	P290	PLATS	12/4/2017	SCHULTZ LAN	450.00
6997	P290	PLATS	12/4/2017	SCHULTZ LAN	2,280.00
6998	W315	WINTER OAKS	12/4/2017	RTH SERVICE	265.00
6999	B570	BUTTERMILK CREEK	12/4/2017	RTH SERVICE	9,165.00
7000	P210	PIGEON CREEK	12/11/2017	FAHEY SCHUL	1,967.50
7001	E102	EAGLE RIDGE	12/11/2017	FAHEY SCHUL	164.00
7002	R210	RUSH CREEK	12/11/2017	FAHEY SCHUL	1,967.50
7003	S120	SAND CREEK	12/11/2017	FAHEY SCHUL	44.00
7004	M101	MAPLEWOOD I.C.	12/11/2017	FAHEY SCHUL	1,304.16
7005	M101	MAPLEWOOD I.C.	12/11/2017	FAHEY SCHUL	198.00
7006	P210	PIGEON CREEK	12/11/2017	FAHEY SCHUL	3,575.00

7007	R210	RUSH CREEK	12/11/2017	FAHEY SCHUL	3,575.00
7008	R210	RUSH CREEK	12/11/2017	DEENA BOSW	895.16
7009	P210	PIGEON CREEK	12/11/2017	DEENA BOSW	1,534.91
7010	P210	PIGEON CREEK	12/11/2017	HUBBELL, RO	3,132.22
7011	R210	RUSH CREEK	12/11/2017	HUBBELL, RO	4,842.08
7012	R210	RUSH CREEK	12/11/2017	HUBBELL, RO	14,426.76
7013	P210	PIGEON CREEK	12/11/2017	HUBBELL, RO	11,644.45
7014	B101	BLISS CREEK I.C.	12/11/2017	RTH SERVICE	658.00
7016	K160	KLYNSTRA	12/11/2017	BUSSCHER DE	300.00
7017	M110	MACATAWA	12/11/2017	MACATAWA P	32.00
7018	P143	PARK WEST	12/11/2017	MACATAWA P	32.00
7019	130R	ROSEWOOD ST. CH. 20	12/11/2017	RTH SERVICE	529.00
7020	B110	BASS CREEK	12/11/2017	RTH SERVICE	869.00
7021	R175	ROLLING MEADOWS	12/11/2017	RTH SERVICE	875.00
7022	R210	RUSH CREEK	12/11/2017	RTH SERVICE	1,888.00
7023	P143	PARK WEST	12/18/2017	CONSUMERS	23.42
7024	P290	PLATS	12/18/2017	SCHULTZ LAN	750.00
7025	P290	PLATS	12/18/2017	FISHBECK,TH	952.00
7026	P290	PLATS	12/18/2017	SCHULTZ LAN	60.00
7027	S262	SEVEY OF WRIGHT	12/18/2017	LAMERS EXC	4,310.00
7028	N300	NO. 20A & 53	12/18/2017	BUSSCHER DE	425.00
7029	B105	BAREMAN	12/18/2017	RTH SERVICE	510.00
7030	S325	SILVERWAY BENTWOOD	12/18/2017	RTH SERVICE	226.00
7031	P290	PLATS	12/18/2017	PREIN & NEWH	72.50
7032	P185	PERRY RIDGE ESTATES	12/18/2017	PREIN & NEWH	44.50
7033	S415	SOUTH MACATAWA RID	12/18/2017	PREIN & NEWH	44.50
7034	P290	PLATS	12/18/2017	PREIN & NEWH	220.50
7035	F188	FOREST HILLS SUBD.	12/18/2017	PREIN & NEWH	375.80
7036	L350	LOVELL PARK	12/18/2017	PREIN & NEWH	839.60
7037	N210	NO. 8	12/18/2017	PREIN & NEWH	580.00
7038	H261	HIDDEN MEADOWS	12/18/2017	PREIN & NEWH	1,513.70
7039	N360	NO. 29	12/18/2017	PREIN & NEWH	1,336.50
7040	H245	HIAWATHA	12/18/2017	PREIN & NEWH	5,693.85
7041	S335	SLEEPY HOLLOW	12/18/2017	CARGO, WILLI	58.19
7042	S335	SLEEPY HOLLOW	12/18/2017	SOUTER, KEN	54.98
7043	S335	SLEEPY HOLLOW	12/18/2017	RICHARD VAN	60.33
7044	S415	SOUTH MACATAWA RID	12/18/2017	CARGO, WILLI	40.00
7045	S415	SOUTH MACATAWA RID	12/18/2017	SOUTER, KEN	40.00
7046	S415	SOUTH MACATAWA RID	12/18/2017	RICHARD VAN	40.00
7047	B260	BLACK CREEK I.C.	12/18/2017	ALLEGAN CO	4,405.63
7048	S497	STEADERS BOROUGH SO	12/18/2017	CARGO, WILLI	40.00
7049	S497	STEADERS BOROUGH SO	12/18/2017	GLENN NYKA	40.00
7050	S497	STEADERS BOROUGH SO	12/18/2017	SOUTER, KEN	40.00
7051	S498	STEADERS BOROUGH NO	12/18/2017	CARGO, WILLI	57.12



7052	S498	STEADERS BOROUGH NO	12/18/2017	GLENN NYKA	56.05
7053	S498	STEADERS BOROUGH NO	12/18/2017	SOUTER, KEN	51.77
7054	E102	EAGLE RIDGE	12/18/2017	ROBERT SHOE	9,000.00
7055	120R	ROSEWOOD INDUST. CH.	12/18/2017	FAHEY SCHUL	232.00
7056	120R	ROSEWOOD INDUST. CH.	12/18/2017	FAHEY SCHUL	422.50
7057	B400	BORCULO	12/18/2017	QUANTUM CO	88,000.13
7058	W315	WINTER OAKS	12/20/2017	RTH SERVICE	210.00
7059	N330	NO. 24	12/20/2017	RTH SERVICE	155.00
7060	N320	NO. 23	12/20/2017	RTH SERVICE	1,222.00
7061	R210	RUSH CREEK	12/20/2017	OTTAWA CO.	13,185.00
7062	130R	ROSEWOOD ST. CH. 20	12/20/2017	CONSUMERS	530.52
7063	S467	SPRING LAKE LAKE BOA	12/20/2017	GVSU-AWRI	1,611.82
7064	E102	EAGLE RIDGE	12/20/2017	ENG	3,477.50
7065	C350	CROCKERY LAKE	12/20/2017	ENG	497.50
7066	M110	MACATAWA	12/21/2017	CONSUMERS	33.43
7067	P290	PLATS	12/21/2017	INTEGRAL PA	315.00
7068	B400	BORCULO	12/21/2017	INTEGRAL PA	4,446.23
7069	R210	RUSH CREEK	12/21/2017	BUSSCHER DE	950.00
7070	K160	KLYNSTRA	12/21/2017	HOLSTEGE FA	500.50
7071	C350	CROCKERY LAKE	12/21/2017	GLENN NYKA	69.96
7072	C350	CROCKERY LAKE	12/21/2017	SOUTER, KEN	72.10
7073	C350	CROCKERY LAKE	12/21/2017	RICHARD VAN	65.04
7074	S498	STEADERS BOROUGH NO	12/21/2017	O'BRIEN & BAI	271.00
7075	S497	STEADERS BOROUGH SO	12/21/2017	O'BRIEN & BAI	202.25
7076	R200	ROSS	12/21/2017	VERBEEK TRA	10,811.03
7077	K100	KAMPEN & STRUIK	12/21/2017	BUSSCHER DE	4,775.00
7078	110L	LOW COM CH. 20	12/28/2017	RTH SERVICE	139.00
7079	110L	LOW COM CH. 20	12/28/2017	RTH SERVICE	1,222.00
7080	115B	BLACKCREEK WATERSH	12/28/2017	RTH SERVICE	150.00
7081	L350	LOVELL PARK	1/5/2018	TILES EXCAV	23,269.81
7082	P290	PLATS	1/5/2018	SCHULTZ LAN	360.00
7083	S160	SCHNEIDER I.C.	1/5/2018	BUSSCHER DE	10,050.00
7084	S519	SUMMERLIN SOUTH	1/5/2018	RANDALL G M	3,498.90
7085	F165	FIELDSTONE ESTATES	1/5/2018	RANDALL G M	185.00
7086	C230	CITY VIEW	1/5/2018	RANDALL G M	964.90
7087	C315	CORY ESTATES	1/5/2018	RANDALL G M	275.00
7088	B270	BLACK CREEK OF ZEELA	1/5/2018	RANDALL G M	646.11
7089	G100	GARDEN VIEW	1/5/2018	RANDALL G M	1,460.00
7090	B270	BLACK CREEK OF ZEELA	1/5/2018	RANDALL G M	475.00
7091	S120	SAND CREEK	1/5/2018	A&J FARMS, L	500.00
7092	P290	PLATS	1/5/2018	SCHULTZ LAN	1,410.00
7093	N465	NO. 52	1/5/2018	RANDALL G M	2,734.48
7094	N465	NO. 52	1/5/2018	RANDALL G M	101.25
7095	C230	CITY VIEW	1/5/2018	SPICER GROU	2,381.00

7096	B270	BLACK CREEK OF ZEELA	1/5/2018	RANDALL G M	1,255.00
7097	P290	PLATS	1/5/2018	RANDALL G M	1,730.00
7098	S335	SLEEPY HOLLOW	1/5/2018	O'BRIEN & BAI	249.75
7099	S415	SOUTH MACATAWA RID	1/5/2018	O'BRIEN & BAI	287.25
7100	130R	ROSEWOOD ST. CH. 20	1/5/2018	SLUIS ELECTRI	104.00
7101	P143	PARK WEST	1/12/2018	MACATAWA P	32.00
7102	M110	MACATAWA	1/12/2018	MACATAWA P	32.00
7103	C350	CROCKERY LAKE	1/12/2018	O'BRIEN & BAI	479.50
7104	A150	ANDREW JOHNSON	1/12/2018	RANDALL G M	175.00
7105	H254	HIDDEN CREEK	1/12/2018	RANDALL G M	45.00
7106	S425	SOUTHWEST BLENDON	1/12/2018	RANDALL G M	265.85
7107	N210	NO. 8	1/12/2018	BUSSCHER DE	3,217.50
7108	R174	ROLLING HILLS SOUTH	1/12/2018	BUSSCHER DE	2,205.00
7109	M101	MAPLEWOOD I.C.	1/12/2018	FISHBECK,TH	1,155.55
7110	C350	CROCKERY LAKE	1/12/2018	MLIVE MEDIA	452.54
7111	B257	BITTERSWEET ESTATES	1/12/2018	RANDALL G M	4,717.50
7112	H130	HARLEM	1/12/2018	RTH SERVICE	885.00
7113	S160	SCHNEIDER I.C.	1/12/2018	ALLEGAN CO	18.50
7114	P290	PLATS	1/15/2018	BUSSCHER DE	2,650.00
7115	H385	HUNTERS CREEK BRANC	1/15/2018	BUSSCHER DE	1,250.00
7116	P185	PERRY RIDGE ESTATES	1/19/2018	CARGO, WILLI	58.53
7117	P185	PERRY RIDGE ESTATES	1/19/2018	LARRY BRUU	60.71
7118	P185	PERRY RIDGE ESTATES	1/19/2018	WEICK, PEGG	60.17
7119	N465	NO. 52	1/19/2018	RANDALL G M	135.00
7120	P290	PLATS	1/19/2018	SCHULTZ LAN	990.00
7121	S425	SOUTHWEST BLENDON	1/19/2018	RANDALL G M	67.50
7122	N140	NW OF ZEELAND	1/19/2018	BUSSCHER DE	750.00
7123	S467	SPRING LAKE LAKE BOA	1/19/2018	PROGRESSIVE	6,250.00
7124	L338	LLOYDS BAYOU LAKE B	1/19/2018	PROGRESSIVE	1,250.00
7125	H245	HIAWATHA	1/19/2018	PREIN & NEWH	8,676.10
7126	N210	NO. 8	1/19/2018	PREIN & NEWH	44.50
7127	L350	LOVELL PARK	1/19/2018	PREIN & NEWH	2,154.60
7128	F188	FOREST HILLS SUBD.	1/19/2018	PREIN & NEWH	359.60
7129	P290	PLATS	1/19/2018	PREIN & NEWH	654.50
7130	S335	SLEEPY HOLLOW	1/19/2018	PREIN & NEWH	769.00
7131	S415	SOUTH MACATAWA RID	1/19/2018	PREIN & NEWH	775.00
7132	H247	HICKORY GROVE	1/19/2018	PREIN & NEWH	2,382.00
7133	P290	PLATS	1/19/2018	PREIN & NEWH	755.00
7134	P143	PARK WEST	1/19/2018	CONSUMERS	23.41
7135	N265	NO. 15 & 17	1/19/2018	RANDALL G M	135.00
7136	T230	TRUMAN I.C.	1/19/2018	RANDALL G M	14,833.00
7137	S498	STEADERS BOROUGH NO	1/19/2018	PREIN & NEWH	663.75
7138	S497	STEADERS BOROUGH SO	1/19/2018	PREIN & NEWH	663.75
7139	H245	HIAWATHA	1/19/2018	SCHMIDT BRO	110,945.70

7140	E102	EAGLE RIDGE	1/25/2018	ENG	3,933.61
7141	C350	CROCKERY LAKE	1/25/2018	ENG	2,502.50
7142	110R	ROSEWOOD CH. 20	1/25/2018	CONSUMERS	426.31
7143	M110	MACATAWA	1/25/2018	CONSUMERS	33.48
7144	I105	IDLEWOOD	2/5/2018	RANDALL G M	235.00
7145	N140	NW OF ZEELAND	2/5/2018	BUSSCHER DE	750.00
7146	P185	PERRY RIDGE ESTATES	2/5/2018	O'BRIEN & BAI	272.00
7147	C320	CORY & BISHOP	2/5/2018	ENG	3,197.62
7150	O175	OTTER CREEK	2/5/2018	RTH SERVICE	1,279.00
7151	S467	SPRING LAKE LAKE BOA	2/5/2018	GVSU-AWRI	122.42
7152	N465	NO. 52	2/5/2018	RANDALL G M	95.00
7153	B260	BLACK CREEK I.C.	2/5/2018	ALLEGAN CO	3,977.52
7154	S160	SCHNEIDER I.C.	2/5/2018	ALLEGAN CO	91.86
7155	B260	BLACK CREEK I.C.	2/5/2018	ALLEGAN CO	2,701.31
7156	B260	BLACK CREEK I.C.	2/5/2018	ALLEGAN CO	33.50
7157	N110	NORTH BEELINE	2/5/2018	STATE OF MIC	100.00
7158	P290	PLATS	2/5/2018	SCHULTZ LAN	360.00
7159	P290	PLATS	2/5/2018	SCHULTZ LAN	210.00
7160	P290	PLATS	2/5/2018	SCHULTZ LAN	270.00
7161	P290	PLATS	2/5/2018	SCHULTZ LAN	540.00
7163	P290	PLATS	2/5/2018	SCHULTZ LAN	600.00
7164	S160	SCHNEIDER I.C.	2/9/2018	BUSSCHER DE	9,247.50
7165	T230	TRUMAN I.C.	2/9/2018	ENG	1,362.74
7166	C320	CORY & BISHOP	2/9/2018	CARGO, WILLI	70.52
7167	C320	CORY & BISHOP	2/9/2018	GLENN NYKA	51.99
7168	C320	CORY & BISHOP	2/9/2018	RONALD BRIN	51.99
7169	G143	GILLEANS	2/9/2018	MARVIN REEN	2,700.00
7170	W315	WINTER OAKS	2/9/2018	RTH SERVICE	125.00
7171	N280	NO. 18	2/9/2018	RANDALL G M	110.00
7172	P290	PLATS	2/9/2018	SCHULTZ LAN	450.00
7173	B101	BLISS CREEK I.C.	2/9/2018	SPICER GROU	720.00
7174	C320	CORY & BISHOP	2/9/2018	MLIVE MEDIA	484.47
7175	B270	BLACK CREEK OF ZEELA	2/12/2018	RANDALL G M	7,875.00
7176	B400	BORCULO	2/12/2018	INTEGRAL PA	220.00
7177	S120	SAND CREEK	2/12/2018	OTTAWA CON	2,156.25
7178	S120	SAND CREEK	2/12/2018	GEI CONSULT	553.00
7179	O190	OVENS & SAWYER	2/12/2018	RTH SERVICE	19,958.40
7180	M110	MACATAWA	2/13/2018	MACATAWA P	32.00
7181	P143	PARK WEST	2/13/2018	MACATAWA P	32.00
7182	S498	STEADERS BOROUGH NO	2/15/2018	HOLLAND SEN	330.58
7183	S497	STEADERS BOROUGH SO	2/15/2018	HOLLAND SEN	330.58
7184	S415	SOUTH MACATAWA RID	2/15/2018	HOLLAND SEN	336.13
7185	S335	SLEEPY HOLLOW	2/15/2018	HOLLAND SEN	336.12
7186	100W	WATSON CH. 20	2/15/2018	PREIN & NEWH	224.80

7187	120H	HOUSEMAN CH. 20	2/15/2018	PREIN & NEWH	224.80
7188	120R	ROSEWOOD INDUST. CH.	2/15/2018	FAHEY SCHUL	676.00
7189	S467	SPRING LAKE LAKE BOA	2/15/2018	SPRING LAKE	195.00
7190	P290	PLATS	2/15/2018	PREIN & NEWH	294.00
7191	P290	PLATS	2/15/2018	PREIN & NEWH	588.00
7192	P290	PLATS	2/15/2018	PREIN & NEWH	427.00
7193	H247	HICKORY GROVE	2/15/2018	PREIN & NEWH	3,716.00
7194	P185	PERRY RIDGE ESTATES	2/15/2018	PREIN & NEWH	1,695.00
7195	S415	SOUTH MACATAWA RID	2/15/2018	PREIN & NEWH	901.00
7196	S335	SLEEPY HOLLOW	2/15/2018	PREIN & NEWH	1,075.00
7197	F188	FOREST HILLS SUBD.	2/15/2018	PREIN & NEWH	46.00
7198	L350	LOVELL PARK	2/15/2018	PREIN & NEWH	184.00
7199	H261	HIDDEN MEADOWS	2/15/2018	PREIN & NEWH	874.00
7200	H245	HIAWATHA	2/15/2018	PREIN & NEWH	5,054.55
7201	120R	ROSEWOOD INDUST. CH.	2/16/2018	FAHEY SCHUL	567.00
7202	P290	PLATS	2/23/2018	SCHULTZ LAN	480.00
7203	P290	PLATS	2/23/2018	SCHULTZ LAN	240.00
7204	P290	PLATS	2/23/2018	SCHULTZ LAN	210.00
7205	P290	PLATS	2/23/2018	SCHULTZ LAN	2,040.00
7206	P143	PARK WEST	2/23/2018	CONSUMERS	24.22
7207	130R	ROSEWOOD ST. CH. 20	2/23/2018	CONSUMERS	338.42
7208	M110	MACATAWA	2/23/2018	CONSUMERS	34.46
7209	P290	PLATS	2/23/2018	SPICER GROU	895.50
7210	P290	PLATS	2/23/2018	INTEGRAL PA	100.00
7211	P290	PLATS	2/23/2018	VRIESMAN &	640.00
7212	C320	CORY & BISHOP	2/23/2018	O'BRIEN & BAI	574.50
7213	S497	STEADERS BOROUGH SO	2/23/2018	PREIN & NEWH	692.10
7214	S498	STEADERS BOROUGH NO	2/23/2018	PREIN & NEWH	692.10
7215	N330	NO. 24	2/23/2018	RANDALL G M	112.50
7216	S265	SEYDEL	2/23/2018	SCHOLTEN JA	101.43
7217	P290	PLATS	2/26/2018	SCHULTZ LAN	900.00
7218	P290	PLATS	2/26/2018	SCHULTZ LAN	180.00
7219	S120	SAND CREEK	2/26/2018	GEI CONSULT	1,127.85
7220	P210	PIGEON CREEK	3/2/2018	HUBBELL, RO	2,269.85
7221	P210	PIGEON CREEK	3/2/2018	HUBBELL, RO	1,141.10
7222	P210	PIGEON CREEK	3/2/2018	HUBBELL, RO	2,866.49
7223	R210	RUSH CREEK	3/2/2018	HUBBELL, RO	2,854.28
7224	R210	RUSH CREEK	3/2/2018	HUBBELL, RO	802.38
7225	R210	RUSH CREEK	3/2/2018	HUBBELL, RO	5,283.52
7226	100V	VANLAAR CH. 20	3/2/2018	RANDALL G M	202.50
7227	P290	PLATS	3/2/2018	SCHULTZ LAN	180.00
7228	115B	BLACKCREEK WATERSH	3/2/2018	RANDALL G M	112.50
7229	115B	BLACKCREEK WATERSH	3/2/2018	RANDALL G M	223.75
7230	140R	RUSH CREEK IMPOUNDME	3/2/2018	RTH SERVICE	279.00

7231	L300	LITTLE BASS CREEK	3/2/2018	RTH SERVICE	2,462.00
7232	N470	NO. 54	3/2/2018	RTH SERVICE	2,220.00
7233	E102	EAGLE RIDGE	3/2/2018	ENG	11,045.00
7234	C350	CROCKERY LAKE	3/2/2018	ENG	6,115.39
7235	R210	RUSH CREEK	3/2/2018	FAHEY SCHUL	4,720.50
7236	P210	PIGEON CREEK	3/2/2018	FAHEY SCHUL	4,657.50
7237	I105	IDLEWOOD	3/9/2018	RANDALL G M	677.50
7238	N465	NO. 52	3/9/2018	RANDALL G M	296.25
7239	B400	BORCULO	3/9/2018	RANDALL G M	480.00
7240	P290	PLATS	3/9/2018	RANDALL G M	270.00
7241	P290	PLATS	3/9/2018	SCHULTZ LAN	2,070.00
7242	140R	RUSH CREEK IMPOUNDME	3/9/2018	RTH SERVICE	195.00
7243	H247	HICKORY GROVE	3/9/2018	RANDALL G M	367.50
7244	E102	EAGLE RIDGE	3/9/2018	MLIVE MEDIA	1,144.68
7245	P143	PARK WEST	3/9/2018	MACATAWA P	32.00
7246	M110	MACATAWA	3/9/2018	MACATAWA P	32.00
7247	L338	LLOYDS BAYOU LAKE B	3/9/2018	PLM LAKE & L	800.00
7248	S467	SPRING LAKE LAKE BOA	3/9/2018	PLM LAKE & L	1,500.00
7249	P290	PLATS	3/9/2018	SCHULTZ LAN	270.00
7250	P290	PLATS	3/9/2018	SCHULTZ LAN	1,512.00
7251	O150	OSBORN & RAILROAD	3/16/2018	RTH SERVICE	1,785.00
7252	M110	MACATAWA	3/16/2018	MACATAWA P	999.65
7253	P290	PLATS	3/16/2018	SCHULTZ LAN	1,230.00
7254	P290	PLATS	3/16/2018	SCHULTZ LAN	510.00
7255	S120	SAND CREEK	3/16/2018	GEI CONSULT	539.25
7256	S310	SHOEMAKER	3/16/2018	RANDALL G M	8,005.50
7257	H130	HARLEM	3/16/2018	QUANTUM CO	6,197.50
7258	H245	HIAWATHA	3/16/2018	SCHMIDT BRO	105,733.35
7259	100A	ALWARD CH. 20	3/16/2018	RANDALL G M	165.00
7260	B270	BLACK CREEK OF ZEELA	3/16/2018	RANDALL G M	975.00
7261	B270	BLACK CREEK OF ZEELA	3/16/2018	RTH SERVICE	381.00
7262	B330	BLENDON CEMETARY RO	3/16/2018	VOLKER CRA	14,274.00
7263	N210	NO. 8	3/23/2018	RANDALL G M	17,951.35
7264	P290	PLATS	3/23/2018	SCHULTZ LAN	570.00
7265	C320	CORY & BISHOP	3/23/2018	ENG	507.50
7266	S415	SOUTH MACATAWA RID	3/23/2018	RANDALL G M	350.00
7267	P290	PLATS	3/23/2018	PREIN & NEWH	147.00
7268	N360	NO. 29	3/23/2018	PREIN & NEWH	368.00
7269	H261	HIDDEN MEADOWS	3/23/2018	PREIN & NEWH	352.00
7270	N210	NO. 8	3/23/2018	PREIN & NEWH	2,424.10
7271	L350	LOVELL PARK	3/23/2018	PREIN & NEWH	451.20
7272	F188	FOREST HILLS SUBD.	3/23/2018	PREIN & NEWH	230.00
7273	S335	SLEEPY HOLLOW	3/23/2018	PREIN & NEWH	141.00
7274	S415	SOUTH MACATAWA RID	3/23/2018	PREIN & NEWH	141.60

7275	P185	PERRY RIDGE ESTATES	3/23/2018	PREIN & NEWH	279.60
7276	H130	HARLEM	3/23/2018	PREIN & NEWH	1,394.55
7277	P290	PLATS	3/23/2018	PREIN & NEWH	465.00
7278	H245	HIAWATHA	3/23/2018	PREIN & NEWH	1,864.25
7279	P290	PLATS	3/23/2018	PREIN & NEWH	1,098.00
7280	H247	HICKORY GROVE	3/23/2018	PREIN & NEWH	2,386.00
7281	P290	PLATS	3/23/2018	SCHULTZ LAN	420.00
7282	S467	SPRING LAKE LAKE BOA	3/23/2018	GVSU-AWRI	566.45
7283	P143	PARK WEST	3/23/2018	CONSUMERS	24.22
7284	D160	DEWEERD	3/23/2018	RANDALL G M	165.00
7285	H370	HUIZENGA-DUNSHEE	3/23/2018	RANDALL G M	430.00
7286	L352	LOVELL PARK SOUTH	3/23/2018	PREIN & NEWH	1,575.00
7287	S497	STEADERS BOROUGH SO	3/23/2018	PREIN & NEWH	573.00
7288	S498	STEADERS BOROUGH NO	3/23/2018	PREIN & NEWH	586.00
7289	B490	BROWER	3/30/2018	BUSSCHER DE	1,450.00
7290	P290	PLATS	3/30/2018	BUSSCHER DE	450.00
7291	S120	SAND CREEK	3/30/2018	BUSSCHER DE	750.00
7292	130R	ROSEWOOD ST. CH. 20	3/30/2018	CONSUMERS	451.60
7293	M110	MACATAWA	3/30/2018	CONSUMERS	40.38
7294	C350	CROCKERY LAKE	3/30/2018	ENG	2,962.05
7295	B170	BEE LINE	3/30/2018	ENG	2,142.50
7296	B400	BORCULO	3/30/2018	INTEGRAL PA	1,218.40
7297	120R	ROSEWOOD INDUST. CH.	3/30/2018	FAHEY SCHUL	315.00
7298	P267	PINNACLE	3/30/2018	SPICER GROU	3,521.00
7299	C230	CITY VIEW	3/30/2018	SPICER GROU	855.25
7300	P290	PLATS	3/30/2018	SCHULTZ LAN	1,830.00
7301	B257	BITTERSWEET ESTATES	3/30/2018	RANDALL G M	922.50
7302	N210	NO. 8	3/30/2018	NORTHERN C	5,723.94
7303	N210	NO. 8	3/30/2018	NORTHERN C	1,063.45
7304	Q101	QUINCY ST	3/30/2018	SPICER GROU	1,037.25
7305	L110	LAKE BREEZE	3/30/2018	RANDALL G M	4,730.97
7306	B101	BLISS CREEK I.C.	3/30/2018	RTH SERVICE	31,295.01
7307	P290	PLATS	3/30/2018	SCHULTZ LAN	330.00
7309	B270	BLACK CREEK OF ZEELA	3/30/2018	SPICER GROU	1,482.00
7310	P143	PARK WEST	4/6/2018	MACATAWA P	32.00
7311	M110	MACATAWA	4/6/2018	MACATAWA P	32.00
7312	R210	RUSH CREEK	4/6/2018	VOLKER CRA	8,186.40
7313	P290	PLATS	4/6/2018	SCHULTZ LAN	60.00
7314	P290	PLATS	4/6/2018	SCHULTZ LAN	420.00
7315	P290	PLATS	4/6/2018	SCHULTZ LAN	390.00
7316	P290	PLATS	4/6/2018	SCHULTZ LAN	270.00
7317	B400	BORCULO	4/6/2018	VOLKER CRA	3,928.50
7318	P290	PLATS	4/6/2018	SCHULTZ LAN	120.00
7319	O113	OLD MACATAWA COURT	4/6/2018	FISHBECK,TH	3,144.05

7320	N210	NO. 8	4/6/2018	OTTAWA CO.	1,231.19
7321	O113	OLD MACATAWA COURT	4/6/2018	HOLLAND SEN	973.40
7322	E102	EAGLE RIDGE	4/6/2018	MLIVE MEDIA	1,134.68
7323	L310	LITTLE BLACK LAKE	4/6/2018	MLIVE MEDIA	309.42
7324	T230	TRUMAN I.C.	4/6/2018	MLIVE MEDIA	309.43
7325	H261	HIDDEN MEADOWS	4/6/2018	MLIVE MEDIA	596.58
7326	B110	BASS CREEK	4/9/2018	BUSSCHER DE	1,250.00
7327	B400	BORCULO	4/9/2018	RANDALL G M	5,800.00
7328	115B	BLACKCREEK WATERSH	4/16/2018	RANDALL G M	315.00
7329	L338	LLOYDS BAYOU LAKE B	4/16/2018	PROGRESSIVE	1,250.00
7330	S467	SPRING LAKE LAKE BOA	4/16/2018	PROGRESSIVE	6,250.00
7331	P290	PLATS	4/16/2018	SCHULTZ LAN	1,980.00
7332	N210	NO. 8	4/16/2018	RANDALL G M	5,415.00
7333	P290	PLATS	4/16/2018	SCHULTZ LAN	420.00
7334	N110	NORTH BEELINE	4/16/2018	PETERSON EN	483.40
7335	C350	CROCKERY LAKE	4/16/2018	PETERSON EN	688.40
7336	P290	PLATS	4/16/2018	SCHULTZ LAN	450.00
7337	H245	HIAWATHA	4/20/2018	PREIN & NEWH	7,302.75
7338	V138	VAN DOORNE	4/20/2018	PREIN & NEWH	2,103.00
7339	N360	NO. 29	4/20/2018	PREIN & NEWH	1,085.80
7340	H261	HIDDEN MEADOWS	4/20/2018	PREIN & NEWH	2,791.00
7341	N210	NO. 8	4/20/2018	PREIN & NEWH	1,370.50
7342	L350	LOVELL PARK	4/20/2018	PREIN & NEWH	64.00
7343	F188	FOREST HILLS SUBD.	4/20/2018	PREIN & NEWH	696.00
7344	P290	PLATS	4/20/2018	PREIN & NEWH	142.00
7345	H247	HICKORY GROVE	4/20/2018	PREIN & NEWH	5,678.00
7346	G143	GILLEANS	4/20/2018	PREIN & NEWH	793.55
7347	H130	HARLEM	4/20/2018	PREIN & NEWH	1,518.50
7348	P290	PLATS	4/20/2018	RTH SERVICE	725.00
7349	L380	LOWING WOODS	4/20/2018	RTH SERVICE	488.00
7350	B400	BORCULO	4/20/2018	INTEGRAL PA	689.58
7351	P290	PLATS	4/20/2018	SCHULTZ LAN	90.00
7352	P143	PARK WEST	4/20/2018	CONSUMERS	48.92
7353	C350	CROCKERY LAKE	4/20/2018	ENG	7,216.36
7354	B471	BRIDLEPATH	4/20/2018	ENG	230.00
7355	S120	SAND CREEK	4/23/2018	GEI CONSULT	4,037.36
7356	C350	CROCKERY LAKE	4/23/2018	VOLKER CRA	2,875.10
7357	100A	ALWARD CH. 20	4/23/2018	BUSSCHER DE	1,350.00
7358	N110	NORTH BEELINE	4/23/2018	ENG	926.25
7359	140R	RUSH CREEK IMPOUNDME	4/23/2018	RTH SERVICE	490.00
7360	O102	OAK LEAF ESTATES	4/23/2018	RTH SERVICE	1,640.00
7361	140R	RUSH CREEK IMPOUNDME	4/27/2018	RTH SERVICE	775.00
7362	120R	ROSEWOOD INDUST. CH.	4/27/2018	FAHEY SCHUL	777.00
7363	130R	ROSEWOOD ST. CH. 20	4/27/2018	CONSUMERS	377.25

7364	M110	MACATAWA	4/27/2018	CONSUMERS	36.18
7365	S467	SPRING LAKE LAKE BOA	4/27/2018	GVSU-AWRI	1,753.92
7366	S120	SAND CREEK	5/4/2018	OTTAWA CON	3,893.01
7367	N370	NO. 30	5/4/2018	RTH SERVICE	2,821.00
7368	B270	BLACK CREEK OF ZEELA	5/4/2018	BUSSCHER DE	3,450.00
7369	S425	SOUTHWEST BLENDON	5/4/2018	RTH SERVICE	730.00
7370	O190	OVENS & SAWYER	5/4/2018	RTH SERVICE	1,650.00
7371	N300	NO. 20A & 53	5/4/2018	RTH SERVICE	1,780.00
7372	B260	BLACK CREEK I.C.	5/4/2018	ALLEGAN CO	544.98
7373	B260	BLACK CREEK I.C.	5/4/2018	BUSSCHER DE	1,200.00
7374	K210	KOOIMAN	5/4/2018	RTH SERVICE	1,590.00
7375	P290	PLATS	5/4/2018	SCHULTZ LAN	1,290.00
7376	P290	PLATS	5/4/2018	SCHULTZ LAN	1,080.00
7377	B260	BLACK CREEK I.C.	5/4/2018	ALLEGAN CO	4,814.85
7378	P267	PINNACLE	5/4/2018	SPICER GROU	3,980.25
7379	C230	CITY VIEW	5/4/2018	SPICER GROU	8,336.25
7380	Q101	QUINCY STREET	5/4/2018	SPICER GROU	1,656.00
7381	B110	BASS CREEK	5/4/2018	NORTHERN C	1,772.00
7382	B260	BLACK CREEK I.C.	5/4/2018	RANDALL G M	1,975.00
7384	S393	SE & SC ESCROW	5/8/2018	EQUESTRIAN	9,000.00
7385	E102	EAGLE RIDGE	5/11/2018	LESTER LANG	501.00
7386	E102	EAGLE RIDGE	5/11/2018	LESTER LANG	2,916.00
7387	S120	SAND CREEK	5/11/2018	GEI CONSULT	4,493.00
7388	N110	NORTH BEELINE	5/11/2018	PETERSON EN	255.00
7389	P290	PLATS	5/11/2018	RTH SERVICE	250.00
7390	P290	PLATS	5/11/2018	SCHULTZ LAN	510.00
7391	100C	CEDAR CH. 20	5/11/2018	RTH SERVICE	1,485.00
7392	115B	BLACKCREEK WATERSH	5/11/2018	RANDALL G M	1,752.50
7393	N240	NO. 12	5/11/2018	LAMERS EXC	4,396.50
7394	B257	BITTERSWEET ESTATES	5/11/2018	RANDALL G M	689.75
7395	N140	NW OF ZEELAND	5/11/2018	RANDALL G M	436.27
7396	B270	BLACK CREEK OF ZEELA	5/11/2018	VOLKER CRA	28,320.00
7398	P143	PARK WEST	5/14/2018	MACATAWA P	32.00
7399	M110	MACATAWA	5/14/2018	MACATAWA P	32.00
7400	G143	GILLEANS	5/14/2018	PREIN & NEWH	242.00
7401	L352	LOVELL PARK SOUTH	5/14/2018	PREIN & NEWH	395.50
7402	H247	HICKORY GROVE	5/14/2018	PREIN & NEWH	5,262.00
7403	P185	PERRY RIDGE ESTATES	5/14/2018	PREIN & NEWH	276.00
7404	S415	SOUTH MACATAWA RID	5/14/2018	PREIN & NEWH	276.00
7405	S335	SLEEPY HOLLOW	5/14/2018	PREIN & NEWH	460.00
7406	F188	FOREST HILLS SUBD.	5/14/2018	PREIN & NEWH	92.00
7407	N210	NO. 8	5/14/2018	PREIN & NEWH	354.80
7408	H261	HIDDEN MEADOWS	5/14/2018	PREIN & NEWH	1,024.00
7409	N360	NO. 29	5/14/2018	PREIN & NEWH	276.00



7410	V138	VAN DOORNE	5/14/2018	PREIN & NEWH	5,724.75
7411	H245	HIAWATHA	5/14/2018	PREIN & NEWH	2,486.26
7412	H245	HIAWATHA	5/15/2018	SCHMIDT BRO	177,856.92
7413	P290	PLATS	5/18/2018	ENG	840.00
7414	N110	NORTH BEELINE	5/18/2018	ENG	765.00
7415	L110	LAKE BREEZE	5/18/2018	RANDALL G M	3,924.00
7416	C350	CROCKERY LAKE	5/18/2018	ENG	8,641.90
7417	C320	CORY & BISHOP	5/18/2018	ENG	3,062.61
7418	N210	NO. 8	5/18/2018	BUSSCHER DE	4,650.00
7419	P290	PLATS	5/18/2018	SCHULTZ LAN	1,140.00
7420	H385	HUNTERS CREEK BRANC	5/18/2018	BUSSCHER DE	500.00
7421	N140	NW OF ZEELAND	5/18/2018	RANDALL G M	7,998.40
7422	R210	RUSH CREEK	5/21/2018	GARY DE HA	300.00
7423	S467	SPRING LAKE LAKE BOA	5/21/2018	GVSU-AWRI	2,016.57
7424	O113	OLD MACATAWA COURT	5/21/2018	FAHEY SCHUL	70.50
7425	E102	EAGLE RIDGE	5/21/2018	MLIVE MEDIA	996.33
7426	H261	HIDDEN MEADOWS	5/21/2018	MLIVE MEDIA	586.58
7427	S393	SE & SC ESCROW	5/25/2018	BILTMORE	18,000.00
7428	L350	LOVELL PARK	5/25/2018	TILES EXCAV	5,003.94
7429	P290	PLATS	5/25/2018	SCHULTZ LAN	330.00
7430	R210	RUSH CREEK	5/25/2018	RTH SERVICE	1,895.00
7431	B270	BLACK CREEK OF ZEELA	5/25/2018	BUSSCHER DE	1,500.00
7432	N265	NO. 15 & 17	5/25/2018	RTH SERVICE	1,957.00
7433	N210	NO. 8	5/25/2018	BUSSCHER DE	357.50
7434	130R	ROSEWOOD ST. CH. 20	5/25/2018	CONSUMERS	554.44
7435	P290	PLATS	5/25/2018	SCHULTZ LAN	390.00
7436	P143	PARK WEST	5/25/2018	RANDALL G M	432.32
7437	S138	SAPPHIRE LAKE	5/25/2018	RANDALL G M	162.50
7438	P290	PLATS	5/25/2018	SCHULTZ LAN	390.00
7439	P290	PLATS	5/25/2018	SCHULTZ LAN	300.00
7440	P290	PLATS	5/25/2018	SCHULTZ LAN	360.00
7441	P290	PLATS	5/25/2018	SCHULTZ LAN	450.00
7442	P290	PLATS	5/25/2018	SCHULTZ LAN	420.00
7443	R174	ROLLING HILLS SOUTH	5/25/2018	BUSSCHER DE	245.00
7444	P290	PLATS	5/25/2018	RANDALL G M	3,403.00
7445	M110	MACATAWA	5/25/2018	CONSUMERS	41.83
7446	B270	BLACK CREEK OF ZEELA	5/25/2018	RTH SERVICE	5,760.00
7447	M101	MAPLEWOOD I.C.	5/25/2018	FISHBECK,TH	11,039.50
7448	M101	MAPLEWOOD I.C.	5/25/2018	FAHEY SCHUL	420.00
7449	V200	VIRGINIA PARK I.C.	5/29/2018	ALLEGAN CO	6,157.58
7450	S467	SPRING LAKE LAKE BOA	5/29/2018	SPRING LAKE	195.00
7451	E102	EAGLE RIDGE	6/1/2018	HAMMOND AR	250.00
7452	G143	GILLEANS	6/1/2018	RANDALL G M	14,487.80
7453	W120	WALZ	6/1/2018	LAMERS EXC	10,607.24

7454	B270	BLACK CREEK OF ZEELA	6/1/2018	RTH SERVICE	967.00
7455	P290	PLATS	6/1/2018	SCHULTZ LAN	450.00
7456	P290	PLATS	6/1/2018	SCHULTZ LAN	330.00
7457	C230	CITY VIEW	6/1/2018	SPICER GROU	10,730.50
7458	P267	PINNACLE	6/1/2018	SPICER GROU	704.00
7459	Q101	QUINCY STREET	6/1/2018	SPICER GROU	856.75
7460	O113	OLD MACATAWA COURT	6/1/2018	FISHBECK,TH	1,414.78
7461	P290	PLATS	6/1/2018	RANDALL G M	7,160.00
7462	N110	NORTH BEELINE	6/1/2018	RANDALL G M	150.00
7463	S460	SPRING LAKE	6/1/2018	RANDALL G M	11,091.44
7464	P290	PLATS	6/8/2018	SCHULTZ LAN	90.00
7465	W315	WINTER OAKS	6/8/2018	RTH SERVICE	196.00
7466	P235	PINE CREEK NORTH	6/8/2018	RTH SERVICE	235.00
7467	N350	NO. 28	6/8/2018	ALLEGAN CO	3,000.00
7468	N280	NO. 18	6/8/2018	RANDALL G M	112.50
7469	S245	SETTLERS GROVE	6/8/2018	ALLEGAN CO	5,594.60
7470	H385	HUNTERS CREEK BRANC	6/8/2018	BUSSCHER DE	1,950.00
7471	H247	HICKORY GROVE	6/8/2018	MLIVE MEDIA	507.76
7472	H387	HUNTERS MEADOWS	6/8/2018	RTH SERVICE	285.00
7473	H248	HICKORY GROVE NORTH	6/8/2018	RTH SERVICE	197.00
7474	H269	HIGHPOINT ACRES WEST	6/8/2018	RTH SERVICE	210.00
7475	L360	LOWING COMSTOCK	6/8/2018	RTH SERVICE	1,265.00
7476	P290	PLATS	6/8/2018	RANDALL G M	1,500.00
7477	S410	SOUTHLAND ACRES	6/8/2018	LAMERS EXC	926.10
7478	P290	PLATS	6/8/2018	SCHULTZ LAN	390.00
7479	P143	PARK WEST	6/8/2018	MACATAWA P	32.00
7480	M110	MACATAWA	6/8/2018	MACATAWA P	32.00
7481	R180	ROSE	6/8/2018	BUSSCHER DE	650.00
7482	B490	BROWER	6/8/2018	RTH SERVICE	472.50
7483	N465	NO. 52	6/8/2018	RTH SERVICE	262.50
7484	G143	GILLEANS	6/8/2018	RANDALL G M	2,750.00
7485	130R	ROSEWOOD ST. CH. 20	6/8/2018	SLUIS ELECTRI	104.00
7486	G143	GILLEANS	6/15/2018	PREIN & NEWH	613.00
7487	S497	STEADERS BOROUGH SO	6/15/2018	PREIN & NEWH	679.30
7488	L352	LOVELL PARK SOUTH	6/15/2018	PREIN & NEWH	282.00
7489	P290	PLATS	6/15/2018	PREIN & NEWH	1,200.00
7490	H247	HICKORY GROVE	6/15/2018	PREIN & NEWH	7,421.50
7491	P185	PERRY RIDGE ESTATES	6/15/2018	PREIN & NEWH	184.00
7492	S415	SOUTH MACATAWA RID	6/15/2018	PREIN & NEWH	322.00
7493	L350	LOVELL PARK	6/15/2018	PREIN & NEWH	448.20
7494	S497	STEADERS BOROUGH SO	6/15/2018	PREIN & NEWH	289.75
7495	S498	STEADERS BOROUGH NO	6/15/2018	PREIN & NEWH	289.75
7496	H261	HIDDEN MEADOWS	6/15/2018	PREIN & NEWH	874.00
7497	N360	NO. 29	6/15/2018	PREIN & NEWH	326.20

7498	V138	VAN DOORNE	6/15/2018	PREIN & NEWH	3,663.90
7499	L352	LOVELL PARK SOUTH	6/15/2018	GRAND HAVE	126.45
7500	B260	BLACK CREEK I.C.	6/15/2018	ALLEGAN CO	342.08
7501	130R	ROSEWOOD ST. CH. 20	6/15/2018	SLUIS ELECTRI	104.00
7502	T230	TRUMAN I.C.	6/15/2018	ENG	2,400.00
7503	T230	TRUMAN I.C.	6/15/2018	FAHEY SCHUL	775.00
7504	M101	MAPLEWOOD I.C.	6/15/2018	FAHEY SCHUL	345.00
7505	B101	BLISS CREEK I.C.	6/15/2018	SPICER GROU	1,053.00
7506	T230	TRUMAN I.C.	6/15/2018	RANDALL G M	14,834.58
7507	P290	PLATS	6/18/2018	MACATAWA	200.00
7508	B373	BLUE GATE FIELDS	6/22/2018	RANDALL G M	180.00
7509	S380	SNIDER	6/22/2018	QUANTUM CO	3,820.80
7510	B110	BASS CREEK	6/22/2018	RTH SERVICE	1,162.00
7511	W120	WALZ	6/22/2018	INTEGRAL PA	273.00
7512	M420	MCDUFFEE	6/22/2018	INTEGRAL PA	115.50
7513	B330	BLENDON CEMETARY RO	6/22/2018	INTEGRAL PA	115.50
7514	S120	SAND CREEK	6/22/2018	INTEGRAL PA	115.50
7515	B270	BLACK CREEK OF ZEELA	6/22/2018	INTEGRAL PA	115.50
7516	H130	HARLEM	6/22/2018	INTEGRAL PA	115.50
7517	P290	PLATS	6/22/2018	SCHULTZ LAN	390.00
7518	B400	BORCULO	6/22/2018	INTEGRAL PA	324.79
7519	130R	ROSEWOOD ST. CH. 20	6/22/2018	CONSUMERS	886.76
7520	P290	PLATS	6/22/2018	SCHULTZ LAN	270.00
7521	H247	HICKORY GROVE	6/22/2018	MLIVE MEDIA	507.76
7522	P290	PLATS	6/22/2018	SCHULTZ LAN	420.00
7523	C350	CROCKERY LAKE	6/22/2018	ENG	11,956.28
7524	C320	CORY & BISHOP	6/22/2018	ENG	6,753.05
7525	P290	PLATS	6/22/2018	ENG	1,137.92
7526	S467	SPRING LAKE LAKE BOA	6/22/2018	GVSU-AWRI	3,552.88
7527	S120	SAND CREEK	6/22/2018	GEI CONSULT	15,627.37
7528	W325	WORLEY	6/22/2018	BUSSCHER DE	950.00
7529	H130	HARLEM	6/22/2018	RTH SERVICE	1,210.00
7530	P143	PARK WEST	6/22/2018	CONSUMERS	24.19
7531	B490	BROWER	6/22/2018	RANDALL G M	1,250.00
7532	S335	SLEEPY HOLLOW	6/22/2018	BUSSCHER DE	1,450.00
7533	B110	BASS CREEK	6/22/2018	RTH SERVICE	1,330.00
7534	P290	PLATS	6/25/2018	SCHULTZ LAN	90.00
7535	P290	PLATS	6/25/2018	SCHULTZ LAN	90.00
7536	O190	OVENS & SAWYER	6/25/2018	SUN TITLE AG	31.32
7537	S393	SE & SC ESCROW	6/25/2018	BDR EXECUTI	15,000.00
7538	E102	EAGLE RIDGE	6/25/2018	MLIVE MEDIA	999.33
7539	H261	HIDDEN MEADOWS	6/25/2018	MLIVE MEDIA	586.58
7540	P290	PLATS	6/25/2018	MLIVE MEDIA	608.85
7541	R210	RUSH CREEK	6/25/2018	RTH SERVICE	2,255.00

7542	B270	BLACK CREEK OF ZEELA	6/25/2018	RTH SERVICE	1,143.00
7543	H130	HARLEM	6/25/2018	RTH SERVICE	1,460.00
7544	B270	BLACK CREEK OF ZEELA	6/25/2018	RTH SERVICE	1,888.00
7545	R210	RUSH CREEK	6/25/2018	RTH SERVICE	1,972.00
7546	100V	VANLAAR CH. 20	6/29/2018	RANDALL G M	722.25
7547	100W	WATSON CH. 20	6/29/2018	RTH SERVICE	315.00
7548	115B	BLACKCREEK WATERSH	6/29/2018	RANDALL G M	90.00
7549	130R	ROSEWOOD ST. CH. 20	6/29/2018	RTH SERVICE	969.00
7550	100V	VANLAAR CH. 20	6/29/2018	RTH SERVICE	782.00
7551	120R	ROSEWOOD INDUST. CH.	6/29/2018	RTH SERVICE	348.00
7552	100W	WATSON CH. 20	6/29/2018	PREIN & NEWH	3,561.00
7553	B400	BORCULO	6/29/2018	VOLKER CRA	436.50
7554	R210	RUSH CREEK	6/29/2018	VOLKER CRA	909.60
7555	C350	CROCKERY LAKE	6/29/2018	VOLKER CRA	319.46
7556	B330	BLENDON CEMETARY RO	6/29/2018	VOLKER CRA	1,586.00
7557	P290	PLATS	6/29/2018	SCHULTZ LAN	510.00
7558	M110	MACATAWA	6/29/2018	CONSUMERS	45.95
7559	P290	PLATS	6/29/2018	SCHULTZ LAN	30.00
7560	P290	PLATS	6/29/2018	SCHULTZ LAN	570.00
7561	S467	SPRING LAKE LAKE BOA	6/29/2018	PLM LAKE & L	22,555.00
7562	S467	SPRING LAKE LAKE BOA	6/29/2018	PLM LAKE & L	990.00
7563	L338	LLOYDS BAYOU LAKE B	6/29/2018	PLM LAKE & L	6,422.76
7564	S467	SPRING LAKE LAKE BOA	6/29/2018	PLM LAKE & L	4,914.00
7565	C230	CITY VIEW	6/29/2018	SPICER GROU	4,973.50
7566	B400	BORCULO	7/6/2018	QUANTUM CO	4,185.23
7567	N280	NO. 18	7/6/2018	BUSSCHER DE	5,977.00
7568	P290	PLATS	7/6/2018	BUSSCHER DE	1,450.00
7569	R240	RUSTIC PINES	7/6/2018	BUSSCHER DE	1,250.00
7570	N255	NO. 14	7/6/2018	RANDALL G M	10,153.06
7571	L338	LLOYDS BAYOU LAKE B	7/6/2018	PROGRESSIVE	1,250.00
7572	S467	SPRING LAKE LAKE BOA	7/6/2018	PROGRESSIVE	6,250.00
7573	N360	NO. 29	7/6/2018	LAND MATTER	2,992.25
7574	C350	CROCKERY LAKE	7/6/2018	SCHULTZ LAN	690.00
7575	P290	PLATS	7/6/2018	SCHULTZ LAN	570.00
7576	C400	CURRY	7/6/2018	RTH SERVICE	2,690.00
7577	S265	SEYDEL	7/6/2018	RTH SERVICE	890.00
7578	B400	BORCULO	7/6/2018	RTH SERVICE	690.00
7579	S142	SAVANNAH LAKES	7/6/2018	RTH SERVICE	1,169.00
7580	N270	NO. 16 ARM	7/6/2018	VOLKER CRA	8,965.77
7581	100W	WATSON CH. 20	7/6/2018	DISSELKOEN,	25.00
7582	100W	WATSON CH. 20	7/6/2018	GREG DEJON	25.00
7583	105J	JENISON HEIGHTS BR. CH.	7/6/2018	DISSELKOEN,	25.00
7584	105J	JENISON HEIGHTS BR. CH.	7/6/2018	GREG DEJON	25.00
7585	T230	TRUMAN I.C.	7/6/2018	RANDALL G M	310.00

7586	S160	SCHNEIDER I.C.	7/6/2018	BUSSCHER DE	1,027.50
7587	P210	PIGEON CREEK	7/9/2018	HUBBELL, RO	740.06
7588	P210	PIGEON CREEK	7/9/2018	HUBBELL, RO	8,467.08
7589	P210	PIGEON CREEK	7/9/2018	HUBBELL, RO	5,639.72
7590	R210	RUSH CREEK	7/9/2018	HUBBELL, RO	907.05
7591	R210	RUSH CREEK	7/9/2018	HUBBELL, RO	10,004.67
7592	R210	RUSH CREEK	7/9/2018	HUBBELL, RO	5,906.24
7593	O113	OLD MACATAWA COURT	7/9/2018	CITY OF HOLL	106,246.51
7594	L352	LOVELL PARK SOUTH	7/13/2018	GLENN NYKA	73.79
7595	L352	LOVELL PARK SOUTH	7/13/2018	SOUTER, KEN	53.08
7596	L352	LOVELL PARK SOUTH	7/13/2018	RICHARD VAN	75.97
7597	100W	WATSON CH. 20	7/13/2018	NORTHERN C	23,855.00
7598	105D	DEWINDT CH. 20	7/13/2018	BUSSCHER DE	1,450.00
7599	140R	RUSH CREEK IMPOUNDME	7/13/2018	RTH SERVICE	562.50
7600	N360	NO. 29	7/13/2018	FLEETWOOD	1,142.00
7601	N360	NO. 29	7/13/2018	FLEETWOOD	841.00
7602	R174	ROLLING HILLS SOUTH	7/13/2018	ALLEGAN CO	2,886.00
7603	O190	OVENS & SAWYER	7/13/2018	RANDALL G M	4,631.25
7604	P290	PLATS	7/13/2018	BUSSCHER DE	650.00
7605	S120	SAND CREEK	7/13/2018	GEI CONSULT	10,581.26
7606	O113	OLD MACATAWA COURT	7/13/2018	CITY OF HOLL	4,000.42
7607	P290	PLATS	7/13/2018	SCHULTZ LAN	450.00
7608	P290	PLATS	7/13/2018	SCHULTZ LAN	480.00
7609	P290	PLATS	7/13/2018	SCHULTZ LAN	120.00
7610	P143	PARK WEST	7/13/2018	MACATAWA P	32.00
7611	M110	MACATAWA	7/13/2018	MACATAWA P	32.00
7612	H245	HIAWATHA	7/16/2018	SCHMIDT BRO	131,883.31
7613	H247	HICKORY GROVE	7/23/2018	MLIVE MEDIA	497.76
7614	L352	LOVELL PARK SOUTH	7/23/2018	GRAND HAVE	126.45
7615	L352	LOVELL PARK SOUTH	7/23/2018	ENG	612.52
7616	C320	CORY & BISHOP	7/23/2018	ENG	5,354.59
7617	P290	PLATS	7/23/2018	ENG	193.08
7618	P143	PARK WEST	7/23/2018	CONSUMERS	24.22
7619	L352	LOVELL PARK SOUTH	7/23/2018	O'BRIEN & BAI	410.75
7620	P290	PLATS	7/23/2018	SCHULTZ LAN	300.00
7621	H254	HIDDEN CREEK	7/23/2018	RAPID FLUSH,	1,725.00
7622	B210	BELLE COOK	7/23/2018	RANDALL G M	350.00
7623	H269	HIGHPOINT ACRES WEST	7/23/2018	RTH SERVICE	980.00
7624	B110	BASS CREEK	7/23/2018	RTH SERVICE	948.00
7625	M260	MEYERS	7/23/2018	RTH SERVICE	1,488.00
7626	B257	BITTERSWEET ESTATES	7/23/2018	RTH SERVICE	1,255.00
7627	B455	BRENTWOOD VILLAGE	7/23/2018	RTH SERVICE	1,188.00
7628	H254	HIDDEN CREEK	7/23/2018	RANDALL G M	607.50
7629	S467	SPRING LAKE LAKE BOA	7/23/2018	PLM LAKE & L	701.25

7630	S467	SPRING LAKE LAKE BOA	7/23/2018	PLM LAKE & L	310.00
7631	H261	HIDDEN MEADOWS	7/27/2018	TILES EXCAV	20,505.00
7632	100W	WATSON CH. 20	7/27/2018	NORTHERN C	19,607.10
7633	T230	TRUMAN I.C.	7/27/2018	MUSKEGON C	246.00
7634	P290	PLATS	7/27/2018	SCHULTZ LAN	330.00
7635	B101	BLISS CREEK I.C.	7/27/2018	KENT COUNTY	134.38
7636	Q101	QUINCY STREET	7/27/2018	SPICER GROU	1,435.00
7637	130R	ROSEWOOD ST. CH. 20	7/27/2018	CONSUMERS	566.68
7638	C350	CROCKERY LAKE	7/27/2018	ENG	8,150.12
7639	S120	SAND CREEK	7/27/2018	OTTAWA CON	3,251.70
7640	C230	CITY VIEW	7/27/2018	KOSIK MATTH	455.20
7641	C230	CITY VIEW	7/27/2018	WINNER GAY	196.80
7642	S120	SAND CREEK	7/27/2018	A&J FARMS, L	5,342.50
7643	P290	PLATS	7/30/2018	SCHULTZ LAN	360.00
7644	M110	MACATAWA	7/30/2018	CONSUMERS	46.19
7645	M420	MCDUFFEE	7/30/2018	INTEGRAL PA	2,611.03
7646	H130	HARLEM	7/30/2018	INTEGRAL PA	2,575.00
7647	B330	BLENDON CEMETARY RO	7/30/2018	INTEGRAL PA	1,559.78
7648	W120	WALZ	7/30/2018	INTEGRAL PA	770.00
7649	P290	PLATS	7/30/2018	PREIN & NEWH	933.00
7650	I100	IMPERIAL ESTATES	7/30/2018	PREIN & NEWH	46.00
7651	S497	STEADERS BOROUGH SO	7/30/2018	PREIN & NEWH	230.00
7652	L352	LOVELL PARK SOUTH	7/30/2018	PREIN & NEWH	159.00
7653	H247	HICKORY GROVE	7/30/2018	PREIN & NEWH	1,847.60
7654	P185	PERRY RIDGE ESTATES	7/30/2018	PREIN & NEWH	601.00
7655	S498	STEADERS BOROUGH NO	7/30/2018	PREIN & NEWH	509.00
7656	V138	VAN DOORNE	7/30/2018	PREIN & NEWH	203.00
7657	H261	HIDDEN MEADOWS	7/30/2018	PREIN & NEWH	2,379.80
7658	N360	NO. 29	7/30/2018	PREIN & NEWH	92.00
7659	C333	COUNTRY CORNERS WES	7/30/2018	PREIN & NEWH	573.00
7660	P290	PLATS	7/30/2018	SCHULTZ LAN	120.00
7661	P290	PLATS	7/30/2018	SCHULTZ LAN	270.00
7662	P235	PINE CREEK NORTH	7/30/2018	BUSSCHER DE	2,950.00
7663	M400	MUNN	7/30/2018	BUSSCHER DE	2,250.00
7664	H247	HICKORY GROVE	7/30/2018	KUNST SCOTT	511.46
7665	P210	PIGEON CREEK	8/6/2018	HUBBELL, RO	12,610.11
7666	R210	RUSH CREEK	8/6/2018	HUBBELL, RO	6,861.04
7667	H130	HARLEM	8/6/2018	VOLKER CRA	18,760.00
7668	L300	LITTLE BASS CREEK	8/6/2018	BUSSCHER DE	6,120.00
7670	F220	FRIAR & KIMBLE	8/6/2018	RANDALL G M	2,000.00
7671	H269	HIGHPOINT ACRES WEST	8/10/2018	RTH SERVICE	210.00
7672	R174	ROLLING HILLS SOUTH	8/10/2018	ALLEGAN CO	700.00
7673	B140	BAZON	8/10/2018	RTH SERVICE	698.00
7674	T175	TIMBERLINE ACRES	8/10/2018	RANDALL G M	446.50

7675	N330	NO. 24	8/10/2018	RANDALL G M	845.00
7676	V180	VINCENT	8/10/2018	RANDALL G M	632.50
7677	B120	BASS CREEK ARM	8/10/2018	BUSSCHER DE	9,963.24
7678	L360	LOWING COMSTOCK	8/10/2018	RTH SERVICE	752.00
7679	C305	COPPERFIELDS	8/10/2018	RTH SERVICE	1,792.00
7680	K100	KAMPEN & STRUIK	8/10/2018	RTH SERVICE	3,669.00
7681	B155	BEECH GROVE	8/10/2018	RTH SERVICE	975.00
7682	H385	HUNTERS CREEK BRANC	8/10/2018	RTH SERVICE	1,065.00
7683	B490	BROWER	8/10/2018	RANDALL G M	1,842.00
7684	B270	BLACK CREEK OF ZEELA	8/10/2018	T HAAR AND	750.00
7685	140R	RUSH CREEK IMPOUNDME	8/10/2018	ALLEGAN CO	1,100.00
7686	140R	RUSH CREEK IMPOUNDME	8/10/2018	SCHULTZ LAN	3,768.00
7687	100W	WATSON CH. 20	8/10/2018	PREIN & NEWH	2,099.75
7688	P143	PARK WEST	8/10/2018	MACATAWA P	32.00
7689	M110	MACATAWA	8/10/2018	MACATAWA P	32.00
7690	P290	PLATS	8/10/2018	SCHULTZ LAN	300.00
7691	P290	PLATS	8/10/2018	SCHULTZ LAN	330.00
7692	P290	PLATS	8/10/2018	SCHULTZ LAN	360.00
7693	L110	LAKE BREEZE	8/10/2018	RAPID FLUSH,	1,300.00
7694	L338	LLOYDS BAYOU LAKE B	8/10/2018	PLM LAKE & L	950.40
7695	L338	LLOYDS BAYOU LAKE B	8/10/2018	PLM LAKE & L	1,614.33
7696	B101	BLISS CREEK I.C.	8/10/2018	KENT COUNTY	319.53
7697	C230	CITY VIEW	8/10/2018	MLIVE MEDIA	1,098.84
7698	Q101	QUINCY STREET	8/10/2018	MLIVE MEDIA	427.12
7699	Q101	QUINCY STREET	8/10/2018	CARGO, WILLI	65.07
7700	Q101	QUINCY STREET	8/10/2018	GLENN NYKA	48.18
7701	Q101	QUINCY STREET	8/10/2018	SOUTER, KEN	68.34
7702	S393	SE & SC ESCROW	8/10/2018	D&K INVESTM	19,000.00
7703	B260	BLACK CREEK I.C.	8/17/2018	BUSSCHER DE	8,750.00
7704	P143	PARK WEST	8/17/2018	CONSUMERS	24.22
7705	B400	BORCULO	8/17/2018	RANDALL G M	195.00
7706	L338	LLOYDS BAYOU LAKE B	8/17/2018	GRAND HAVE	147.50
7707	S467	SPRING LAKE LAKE BOA	8/17/2018	PLM LAKE & L	4,176.90
7708	S467	SPRING LAKE LAKE BOA	8/17/2018	PLM LAKE & L	26,776.43
7709	S467	SPRING LAKE LAKE BOA	8/17/2018	PLM LAKE & L	2,730.00
7710	P290	PLATS	8/17/2018	SCHULTZ LAN	450.00
7711	B260	BLACK CREEK I.C.	8/17/2018	ALLEGAN CO	917.92
7712	B260	BLACK CREEK I.C.	8/17/2018	BUSSCHER DE	2,500.00
7713	P290	PLATS	8/17/2018	RANDALL G M	81.25
7714	H261	HIDDEN MEADOWS	8/17/2018	PREIN & NEWH	813.41
7715	S335	SLEEPY HOLLOW	8/17/2018	PREIN & NEWH	239.00
7716	S415	SOUTH MACATAWA RID	8/17/2018	PREIN & NEWH	239.00
7717	P185	PERRY RIDGE ESTATES	8/17/2018	PREIN & NEWH	193.00
7718	H247	HICKORY GROVE	8/17/2018	PREIN & NEWH	958.60

7719	S497	STEADERS BOROUGH SO	8/17/2018	PREIN & NEWH	515.00
7720	S498	STEADERS BOROUGH NO	8/17/2018	PREIN & NEWH	653.00
7721	115B	BLACKCREEK WATERSH	8/17/2018	RANDALL G M	2,415.00
7722	100D	DOUGLAS STREET CH 20	8/17/2018	BUSSCHER DE	1,450.00
7723	140R	RUSH CREEK IMPOUNDME	8/17/2018	ALLEGAN CO	685.00
7724	S160	SCHNEIDER I.C.	8/17/2018	RTH SERVICE	965.00
7725	B101	BLISS CREEK I.C.	8/17/2018	SPICER GROU	484.00
7726	P290	PLATS	8/20/2018	RTH SERVICE	2,770.00
7727	R210	RUSH CREEK	8/20/2018	RTH SERVICE	1,728.00
7728	E102	EAGLE RIDGE	8/20/2018	FAHEY SCHUL	250.00
7729	P290	PLATS	8/20/2018	SCHULTZ LAN	420.00
7730	P290	PLATS	8/20/2018	SCHULTZ LAN	120.00
7731	P290	PLATS	8/20/2018	SCHULTZ LAN	60.00
7732	L360	LOWING COMSTOCK	8/20/2018	RTH SERVICE	2,765.00
7733	S453	SPRINGFIELDS OF ALLEN	8/20/2018	RTH SERVICE	1,062.00
7734	C270	COLLAR	8/20/2018	BUSSCHER DE	7,125.00
7735	S393	SE & SC ESCROW	8/23/2018	ZP NO 312	14,000.00
7736	C350	CROCKERY LAKE	8/24/2018	ENG	10,818.75
7737	C320	CORY & BISHOP	8/24/2018	ENG	1,806.30
7738	L352	LOVELL PARK SOUTH	8/24/2018	ENG	1,610.03
7739	B260	BLACK CREEK I.C.	8/24/2018	ALLEGAN CO	74.95
7740	S120	SAND CREEK	8/24/2018	GEI CONSULT	3,839.00
7741	130R	ROSEWOOD ST. CH. 20	8/24/2018	CONSUMERS	419.23
7742	P290	PLATS	8/24/2018	FISHBECK,TH	1,730.50
7743	M110	MACATAWA	8/24/2018	CONSUMERS	36.93
7744	100A	ALWARD CH. 20	8/24/2018	RTH SERVICE	280.00
7745	S160	SCHNEIDER I.C.	8/24/2018	ALLEGAN CO	93.69
7746	V138	VAN DOORNE	8/31/2018	QUANTUM CO	53,968.10
7747	V100	VANDERKOLK	8/31/2018	RANDALL G M	495.00
7748	V138	VAN DOORNE	8/31/2018	QUANTUM CO	6,500.00
7749	S120	SAND CREEK	8/31/2018	INTEGRAL PA	2,101.25
7750	S120	SAND CREEK	8/31/2018	INTEGRAL PA	402.50
7751	M420	MCDUFFEE	8/31/2018	INTEGRAL PA	1,402.06
7752	B330	BLENDON CEMETERY RO	8/31/2018	INTEGRAL PA	1,525.00
7753	H130	HARLEM	8/31/2018	INTEGRAL PA	3,014.79
7754	P290	PLATS	8/31/2018	SCHULTZ LAN	450.00
7755	P290	PLATS	8/31/2018	SCHULTZ LAN	120.00
7756	P290	PLATS	8/31/2018	RANDALL G M	145.00
7757	F115	FARMERS I.C.	8/31/2018	KENT COUNTY	1,451.84
7758	T101	TULIP I.C.	8/31/2018	ALLEGAN CO	231.00
7759	100V	VANLAAR CH. 20	8/31/2018	PREIN & NEWH	427.00
7760	100W	WATSON CH. 20	8/31/2018	PREIN & NEWH	46.00
7761	115B	BLACKCREEK WATERSH	8/31/2018	ALLEGAN CO	1,115.00
7762	115B	BLACKCREEK WATERSH	8/31/2018	ALLEGAN CO	2,274.94



7763	140R	RUSH CREEK IMPOUNDME	8/31/2018	RANDALL G M	1,185.00
7764	S393	SE & SC ESCROW	9/10/2018	CEDAR VALLE	82,000.00
7765	H247	HICKORY GROVE	9/10/2018	SITE WORK S	108,366.30
7766	P290	PLATS	9/10/2018	SCHULTZ LAN	390.00
7767	P290	PLATS	9/10/2018	SCHULTZ LAN	360.00
7768	P290	PLATS	9/10/2018	SCHULTZ LAN	930.00
7769	P290	PLATS	9/10/2018	SCHULTZ LAN	210.00
7770	P290	PLATS	9/10/2018	SCHULTZ LAN	120.00
7771	H254	HIDDEN CREEK	9/10/2018	RANDALL G M	185.00
7772	B465	BREWER FARMS	9/10/2018	RANDALL G M	5,612.30
7773	L110	LAKE BREEZE	9/10/2018	RANDALL G M	4,247.40
7774	L110	LAKE BREEZE	9/10/2018	RANDALL G M	15,958.00
7775	M110	MACATAWA	9/10/2018	MACATAWA P	32.00
7776	P143	PARK WEST	9/10/2018	MACATAWA P	32.00
7777	C320	CORY & BISHOP	9/10/2018	LAND MATTER	2,225.53
7778	C230	CITY VIEW	9/10/2018	LAND MATTER	2,936.36
7779	N360	NO. 29	9/10/2018	LAND MATTER	911.22
7780	C350	CROCKERY LAKE	9/10/2018	LAND MATTER	4,281.00
7781	P290	PLATS	9/14/2018	SCHULTZ LAN	120.00
7782	P290	PLATS	9/14/2018	SCHULTZ LAN	420.00
7783	G143	GILLEANS	9/14/2018	GRAND HAVE	73.75
7784	A150	ANDREW JOHNSON	9/14/2018	GRAND HAVE	73.75
7785	P290	PLATS	9/14/2018	SPICER GROU	567.75
7786	O113	OLD MACATAWA COURT	9/14/2018	LAKESHORE I	169.35
7787	O113	OLD MACATAWA COURT	9/14/2018	LAKESHORE I	3,396.29
7788	H248	HICKORY GROVE NORTH	9/14/2018	RTH SERVICE	2,395.00
7789	P290	PLATS	9/14/2018	SCHULTZ LAN	810.00
7790	B570	BUTTERMILK CREEK	9/14/2018	RTH SERVICE	339.00
7791	W130	WARBER	9/14/2018	RANDALL G M	2,839.80
7792	B110	BASS CREEK	9/14/2018	ALLEGAN CO	4,125.00
7793	115F	FORTY-FOURTH ST. CH.	9/14/2018	BUSSCHER DE	1,950.00
7794	115B	BLACKCREEK WATERSH	9/14/2018	RANDALL G M	2,715.00
7795	C230	CITY VIEW	9/14/2018	SPICER GROU	20,888.75
7796	B101	BLISS CREEK I.C.	9/14/2018	SPICER GROU	2,325.00
7797	B110	BASS CREEK	9/17/2018	MLIVE MEDIA	154.72
7798	C270	COLLAR	9/17/2018	MLIVE MEDIA	154.72
7799	W120	WALZ	9/17/2018	MLIVE MEDIA	154.69
7800	B100	BARONOSKI IC	9/17/2018	MLIVE MEDIA	154.72
7801	L338	LLOYDS BAYOU LAKE B	9/17/2018	GRAND HAVE	250.45
7802	C350	CROCKERY LAKE	9/18/2018	ZACHERY D B	561.90
7803	O113	OLD MACATAWA COURT	9/18/2018	28 SPECIALTIE	23,636.12
7804	Z100	ZEELAND MEADOWS	9/20/2018	RTH SERVICE	860.00
7805	S120	SAND CREEK	9/20/2018	GEI CONSULT	12,424.75
7806	L352	LOVELL PARK SOUTH	9/20/2018	ENG	4,240.00

7807	C350	CROCKERY LAKE	9/20/2018	ENG	1,058.92
7808	E102	EAGLE RIDGE	9/20/2018	ENG	6,590.00
7809	P290	PLATS	9/20/2018	ENG	545.45
7810	P290	PLATS	9/20/2018	PREIN & NEWH	441.00
7811	P185	PERRY RIDGE ESTATES	9/20/2018	PREIN & NEWH	230.00
7812	H247	HICKORY GROVE	9/20/2018	PREIN & NEWH	10,082.43
7813	S415	SOUTH MACATAWA RID	9/20/2018	PREIN & NEWH	46.00
7814	V138	VAN DOORNE	9/20/2018	PREIN & NEWH	3,781.70
7815	F188	FOREST HILLS SUBD.	9/20/2018	PREIN & NEWH	138.00
7816	C321	COTTAGE HILLS	9/20/2018	PREIN & NEWH	574.20
7817	E102	EAGLE RIDGE	9/20/2018	NORTHERN C	8,026.92
7818	130R	ROSEWOOD ST. CH. 20	9/20/2018	CONSUMERS	533.63
7819	P290	PLATS	9/20/2018	FISHBECK,TH	979.50
7820	P143	PARK WEST	9/20/2018	CONSUMERS	24.22
7821	H245	HIAWATHA	9/24/2018	SCHMIDT BRO	62,118.57
7822	P290	PLATS	9/28/2018	SCHULTZ LAN	90.00
7823	P290	PLATS	9/28/2018	SCHULTZ LAN	450.00
7824	S120	SAND CREEK	9/28/2018	LAND MATTER	1,309.28
7825	P290	PLATS	9/28/2018	SCHULTZ LAN	390.00
7826	C350	CROCKERY LAKE	9/28/2018	LAND MATTER	2,682.56
7827	M101	MAPLEWOOD I.C.	9/28/2018	FAHEY SCHUL	445.50
7828	B465	BREWER FARMS	9/28/2018	RTH SERVICE	2,498.13
7829	N440	NO. 47 IC	9/28/2018	ALLEGAN CO	6,033.15
7830	R210	RUSH CREEK	9/28/2018	RTH SERVICE	879.00
7831	E102	EAGLE RIDGE	9/28/2018	SCHIPPERS EX	62,302.50
7832	O175	OTTER CREEK	9/28/2018	BUSSCHER DE	7,654.75
7833	P290	PLATS	9/28/2018	SPICER GROU	658.25
7834	E102	EAGLE RIDGE	9/28/2018	NORTHERN C	7,633.12
7835	M110	MACATAWA	9/28/2018	CONSUMERS	54.05
7836	H130	HARLEM	9/28/2018	INTEGRAL PA	397.50
7837	S120	SAND CREEK	9/28/2018	INTEGRAL PA	992.50
7838	M420	MCDUFFEE	9/28/2018	INTEGRAL PA	993.75
7839	S120	SAND CREEK	9/28/2018	INTEGRAL PA	3,848.75
7840	S290	SHELDON-SUNVIEW	9/28/2018	BUSSCHER DE	850.00
7841	L310	LITTLE BLACK LAKE IC	9/28/2018	MUSKEGON C	4,607.70
7842	Q101	QUINCY STREET	9/28/2018	O'BRIEN & BAI	479.50
7843	100V	VANLAAR CH. 20	9/28/2018	RTH SERVICE	1,535.00
7844	140R	RUSH CREEK IMPOUNDME	9/28/2018	RTH SERVICE	285.00
7845	100V	VANLAAR CH. 20	9/28/2018	RTH SERVICE	1,836.00
7846	110L	LOW COM CH. 20	9/28/2018	RTH SERVICE	410.00
7847	130R	ROSEWOOD ST. CH. 20	9/28/2018	RTH SERVICE	785.00
7848	140R	RUSH CREEK IMPOUNDME	9/28/2018	RTH SERVICE	75.00
7849	B270	BLACK CREEK OF ZEELA	9/28/2018	RTH SERVICE	885.00
7850	B472	BRIDLEWOOD	9/28/2018	RTH SERVICE	439.00

7852	Q101	QUINCY STREET	9/30/2018	SPICER GROU	2,615.50
7853	P267	PINNACLE	9/30/2018	SPICER GROU	379.00
7854	100W	WATSON CH. 20	9/30/2018	PREIN & NEWH	478.00
7855	H247	HICKORY GROVE	9/30/2018	RANDALL G M	1,782.00
7856	P143	PARK WEST	9/30/2018	MACATAWA P	32.00
7857	M110	MACATAWA	9/30/2018	MACATAWA P	32.00
7858	B130	BAYWOODLANDS	9/30/2018	RANDALL G M	5,141.25
7859	H230	HECKSEL	9/30/2018	RANDALL G M	490.00
7860	S235	SEAMORE	9/30/2018	VOLKER CRA	500.00
7861	R210	RUSH CREEK	9/30/2018	RANDALL G M	1,700.00
7862	H248	HICKORY GROVE NORTH	9/30/2018	RTH SERVICE	1,478.00
7863	H248	HICKORY GROVE NORTH	9/30/2018	RTH SERVICE	225.00
7864	B460	BREWER	9/30/2018	RANDALL G M	2,920.00
7865	C333	COUNTRY CORNERS WES	9/30/2018	RANDALL G M	2,430.00
7866	N265	NO. 15 & 17	9/30/2018	RANDALL G M	8,452.50
7867	N390	NO. 37	9/30/2018	VOLKER CRA	17,101.00
7868	S245	SETTLERS GROVE	9/30/2018	RTH SERVICE	185.00
7869	R138	RILEY WOODS	9/30/2018	RTH SERVICE	1,410.00
7870	H254	HIDDEN CREEK	9/30/2018	BUSSCHER DE	1,950.00
7871	N265	NO. 15 & 17	9/30/2018	RANDALL G M	225.00
7872	P290	PLATS	9/30/2018	VOLKER CRA	500.00
7873	H245	HIAWATHA	9/30/2018	PREIN & NEWH	29,666.53
7874	140R	RUSH CREEK IMPOUNDME	9/30/2018	RTH SERVICE	439.00
7875	100W	WATSON CH. 20	9/30/2018	NORTHERN C	5,875.00
7876	B100	BARONOSKI IC	9/30/2018	MLIVE MEDIA	154.72
7877	S120	SAND CREEK	9/30/2018	GEI CONSULT	7,021.00
7878	N265	NO. 15 & 17	9/30/2018	RIGHT OF WA	522.00
7879	N170	NO. 4 & 43	9/30/2018	RIGHT OF WA	824.60
7880	R180	ROSE	9/30/2018	RIGHT OF WA	560.00
7881	B110	BASS CREEK	9/30/2018	RIGHT OF WA	345.60
7882	B340	BLENDON AND OLIVE	9/30/2018	RIGHT OF WA	570.00
7883	V190	VINKE	9/30/2018	RIGHT OF WA	620.10
7884	R210	RUSH CREEK	9/30/2018	RIGHT OF WA	434.70
7885	M220	MEADOWBROOK	9/30/2018	RIGHT OF WA	343.48
7886	F220	FRIAR & KIMBLE	9/30/2018	RIGHT OF WA	726.50
7887	R200	ROSS	9/30/2018	RIGHT OF WA	856.98
7888	N210	NO. 8	9/30/2018	RIGHT OF WA	1,588.56
7889	N390	NO. 37	9/30/2018	RIGHT OF WA	1,195.20
7890	B460	BREWER	9/30/2018	RIGHT OF WA	171.60
7891	C320	CORY & BISHOP	9/30/2018	FAHEY SCHUL	175.50
7892	O175	OTTER CREEK	9/30/2018	MLIVE MEDIA	107.49
7893	M260	MEYERS	9/30/2018	MLIVE MEDIA	107.49
7894	M420	MCDUFFEE	9/30/2018	MLIVE MEDIA	107.49
7895	B330	BLENDON CEMETERY RO	9/30/2018	MLIVE MEDIA	107.49

7896	P290	PLATS	9/30/2018	SCHULTZ LAN	390.00
7897	P290	PLATS	9/30/2018	SCHULTZ LAN	420.00
7898	S467	SPRING LAKE LAKE BOA	9/30/2018	PROGRESSIVE	6,250.00
7899	L338	LLOYDS BAYOU LAKE B	9/30/2018	PROGRESSIVE	1,250.00
7900	L338	LLOYDS BAYOU LAKE B	9/30/2018	PLM LAKE & L	8,033.85
7901	L338	LLOYDS BAYOU LAKE B	9/30/2018	PLM LAKE & L	950.40
7902	S467	SPRING LAKE LAKE BOA	9/30/2018	PLM LAKE & L	5,460.00
7903	M101	MAPLEWOOD I.C.	9/30/2018	FAHEY SCHUL	45.00
7904	N360	NO. 29	9/30/2018	PREIN & NEWH	441.50
7905	P290	PLATS	9/30/2018	PREIN & NEWH	147.00
7906	H247	HICKORY GROVE	9/30/2018	PREIN & NEWH	4,778.35
7907	N210	NO. 8	9/30/2018	PREIN & NEWH	1,113.00
7908	L338	LLOYDS BAYOU LAKE B	9/30/2018	PROGRESSIVE	3,000.00
7909	P290	PLATS	9/30/2018	PREIN & NEWH	550.00
7910	B260	BLACK CREEK I.C.	9/30/2018	ALLEGAN CO	187.37
7911	L352	LOVELL PARK SOUTH	9/30/2018	ENG	202.50
7912	C350	CROCKERY LAKE	9/30/2018	ENG	6,038.22
7913	C320	CORY & BISHOP	9/30/2018	ENG	4,788.75
7914	P290	PLATS	9/30/2018	ENG	511.70
7915	S467	SPRING LAKE LAKE BOA	9/30/2018	GVSU-AWRI	6,552.09

# CERTIFICATE

This annual report for the period of October 1, 2017 to September 30, 2018 is submitted in compliance with Act 365 of the Public Acts of 1925 and Act 331 of the Public Acts of 1927.

I do Hereby Certify that the preceding is a true report of the amount of revenue and expenditures collected and issued by the Ottawa County Water Resources Commissioner's Office, also the Assessments on drains this year, and that the Financial Statement is true and correct.

**Joe Bush**

Joe Bush  
Ottawa County Water Resources Commissioner

Dated this 1<sup>st</sup> Day of May, 2018.



The activities and programs of this department are brought to you by the Ottawa County Board of Commissioners: Greg DeJong, Chair, Roger Bergman Vice-Chair, Francisco Garcia, Joe Baumann, Doug Zylstra, Allen Dannenberg, Randall Meppelink, Kyle Terpstra, James Holtvluwer, Philip Kuyers, and Matthew Fenske