



OTTAWA COUNTY WATER RESOURCES COMMISSIONER

Joe Bush

12220 Fillmore Street, Room 141

West Olive, MI 49460

DRY INTERCOUNTY DRAIN

**NOTICE OF DAY OF REVIEW OF DRAINAGE DISTRICT BOUNDARIES
AND REVIEW OF APPORTIONMENTS**

DATE: Wednesday, August 28, 2024
TIME: 9:00 a.m. to 5:00 p.m.
LOCATION: Ottawa County Administration Building
Conference Room E
12220 Fillmore Street
West Olive, MI 49460
QUESTIONS: (616) 994-4526

The Ottawa County Water Resources Commissioner will hold a Day of Review of Drainage District Boundaries and Apportionments on the above date, time, and location. The Day of Review is an opportunity to review the Dry Intercounty Drain Drainage District boundaries and the tentative apportionments of benefit for each parcel and municipality within the Drainage District with the Water Resources Commissioner or staff member. A map of the proposed Drainage District boundary revisions can be found enclosed with this notice and on the Water Resources Commissioner's website at: <https://www.miottawa.org/departments/drain/>.

The following is a list of any county, township, city, or village to be assessed: Ottawa County and Chester Township.

At the Day of Review:

- No appointment is necessary.
- The Water Resources Commissioner, engineers and/or other staff members will be available to assist individuals and make revisions where necessary.
- The computation of costs for the Drain will be available.

Persons with disabilities needing accommodations for effective participation in the Day of Review should contact the Water Resources Commissioner's Office at the number noted above (voice) or through the Michigan Relay Center at 7-1-1 (TDD) at least 24 hours in advance of the Day of Review to request mobility, visual, hearing, or other assistance.

Comments

Comments on the apportionment of benefits may be submitted in writing or verbally at the Day of Review. Comments may also be submitted in writing before the date of the Day of Review to:

MAIL: **Ottawa County Water Resources Commissioner**
12220 Fillmore Street, Room 141
West Olive, MI 49460

EMAIL: waterresourcescommissioner@miottawa.org

Comments submitted in advance must be received by the Water Resources Commissioner prior to the Day of Review to ensure consideration.

Assessments & Appeals

Drain assessments are collected in the same manner as property taxes and will appear on your winter tax bill. If drain assessments are being collected for more than one (1) year, you may pay the assessment in full with any interest to date at any time and avoid further interest charges.

You may appeal the Water Resources Commissioner's decision to revise the district boundary to the Ottawa County Circuit Court within ten (10) days. You may appeal the Water Resources Commissioner's determination of apportionments to the Ottawa County Probate Court within ten (10) days.

Joe Bush
Ottawa County Water Resources Commissioner

EXHIBIT B DRY INTERCOUNTY DRAIN

PART OF SECTIONS 11, 12, 13, 14, 23, & 24, T9N, R14W, RAVENNA TOWNSHIP, MUSKEGON COUNTY, MICHIGAN
AND PART OF SECTIONS 7 & 18 T9N, R13W, CHESTER TOWNSHIP, OTTAWA COUNTY MICHIGAN

BRENDA M. MOORE
MUSKEGON COUNTY WATER
RESOURCES COMMISSIONER

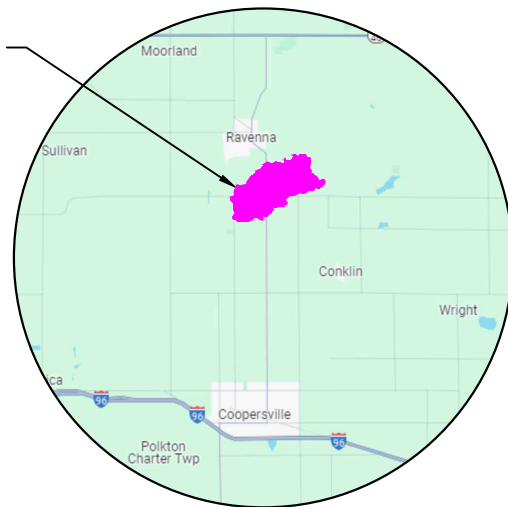
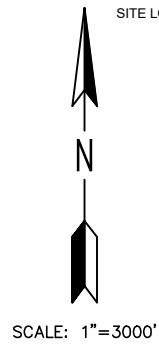
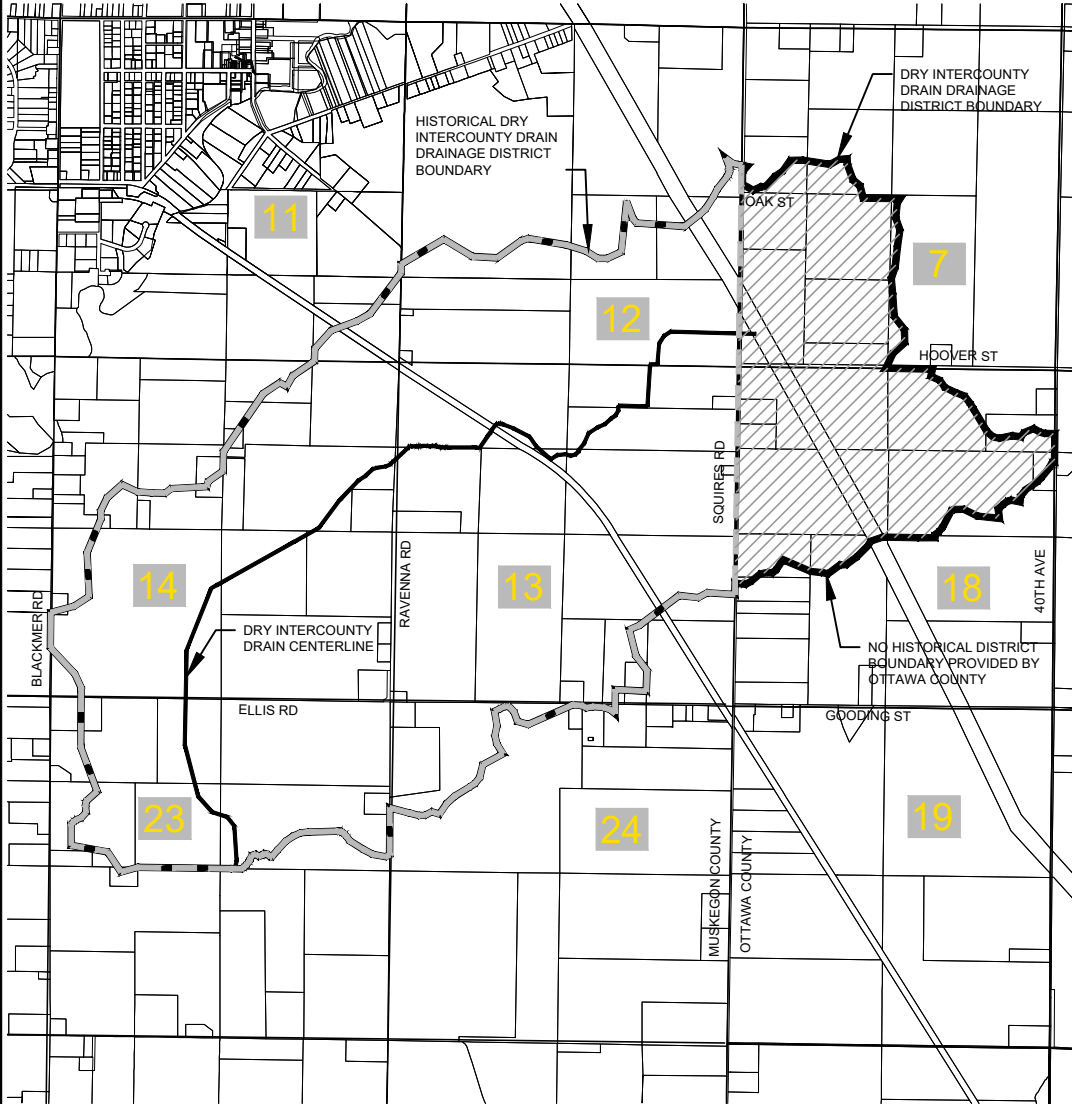
MICHAEL R. GREGG
MICHIGAN DEPARTMENT OF
AGRICULTURE AND RURAL DEVELOPMENT

JOE BUSH
OTTAWA COUNTY WATER
RESOURCES COMMISSIONER



THE LOCATIONS OF EXISTING UNDERGROUND UTILITIES ARE SHOWN IN AN APPROXIMATE WAY ONLY AND HAVE NOT BEEN INDEPENDENTLY VERIFIED BY THE OWNER OR ITS REPRESENTATIVE. THE CONTRACTOR SHALL DETERMINE THE EXACT LOCATION OF ALL EXISTING UTILITIES BEFORE COMMENCING WORK, AND AGREES TO BE FULLY RESPONSIBLE FOR ANY AND ALL DAMAGES WHICH MIGHT BE OCCASIONED BY THE CONTRACTOR'S FAILURE TO EXACTLY LOCATE AND PRESERVE ANY AND ALL UNDERGROUND UTILITIES.

NO.	DATE	BY	STATE	SLM	APPROVED BY



LOCATION MAP
NO SCALE

LEGEND

- DRY INTERCOUNTY DRAIN DISTRICT BOUNDARY
 - HISTORICAL DRY INTERCOUNTY DRAIN DISTRICT BOUNDARY
 - DRY INTERCOUNTY DRAIN CENTERLINE
 - LANDS ADDED
 - LANDS REMOVED
 - PARCEL LINE
 - SECTION NUMBER
- PROPOSED DRY INTERCOUNTY DRAIN DRAINAGE DISTRICT = 2,099.1 ACRES

4063 Grand Oak Drive Suite A109
Lansing, MI 48911
Phone: 517.267.1100
16530 Sashas Lane
Grand Haven, MI 49417
Phone: 616.743.0701
2311 East Balllane Avenue, Suite 201
Grand Rapids, MI 49506
Phone: 616.453.5265

Eng.
Engineering & Surveying
www.engdot.com

DRY INTERCOUNTY DRAIN

PART OF SECTIONS 11, 12, 13, 14, 23, & 24, T9N, R14W, RAVENNA TOWNSHIP, MUSKEGON COUNTY, MICHIGAN AND PART OF SECTIONS 7 & 18 T9N, R13W, CHESTER TOWNSHIP, OTTAWA COUNTY MICHIGAN

PROJECT NO.	24011
SHEET NO.	1 OF 1