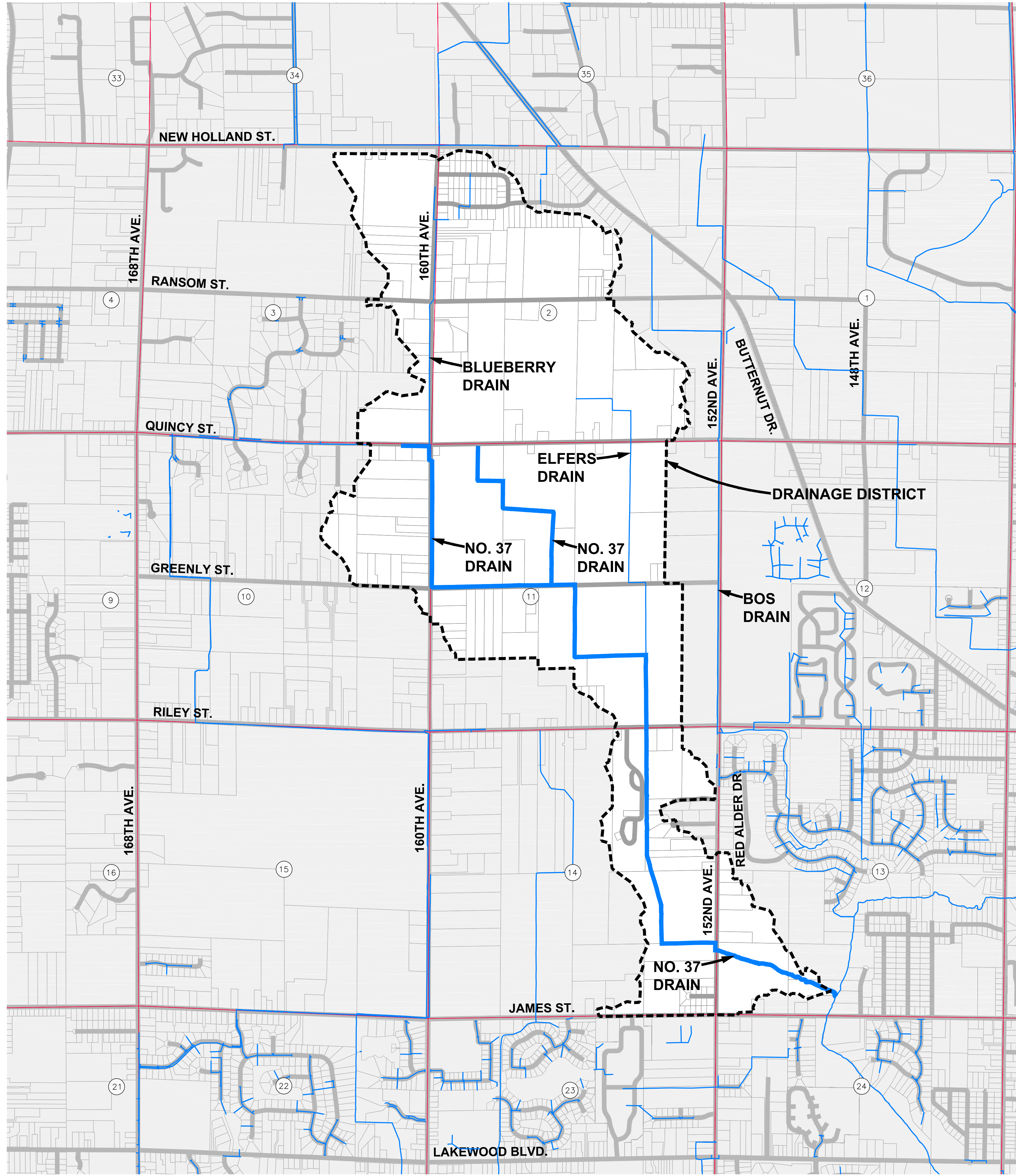



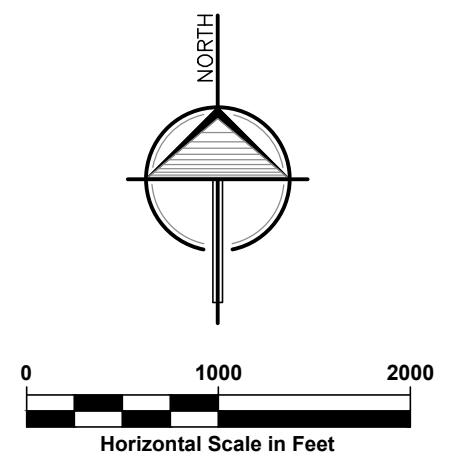
NO. 37 DRAIN DRAINAGE DISTRICT

SECTION 2, 3, 10, 11, 13 & 14
T5N R16W
PARK TOWNSHIP, OTTAWA COUNTY



DISTRICT INFORMATION:
DRAIN DISTRICT AREA: 1,358.90 ACRES
DRAIN LENGTH:
NO. 37 DRAIN 4.31 MILES

- LEGEND**
- DRAIN ALIGNMENT
 - DRAINAGE DISTRICT BOUNDARY
 - PARCEL LINES
 - SECTION LINES
 - COUNTY LINE
 - TOWNSHIP LINE
 - SECTION NUMBERS



**DRAINAGE DISTRICT MAP
EXHIBIT B-2**

LRE ENGINEERS & SURVEYORS
2121 3 Mile Rd. NW
Walker, MI 49544
Ph: 616-301-7888
www.LREMI.com
PROJECT#: 18-072.09
DRAWN BY: NDJ
DATE: 06/2020
QAQC: DJF

Map created using AutoCAD 2018. All rights reserved. LREMI, Inc. 2020. All rights reserved. LREMI, Inc. 2020. All rights reserved.