







 SCALE: 1" = 200'

- LEGEND**
-  PROP. BOOM DRAIN DRAINAGE DISTRICT
 -  PROP. BOOM DRAIN - OPEN DRAIN
 -  PROP. BOOM DRAIN - STORM SEWER (APPROX. 1:3 SECTION BOUNDARY)
 -  RIGHT OF WAY
 -  PLAT BOUNDARIES

OTTAWA COUNTY WATER RESOURCES COMMISSIONER
 SPRING LAKE TOWNSHIP SECTIONS 25 & 36
ORDER FOR LAYING OUT AND DESIGNATING A DRAINAGE DISTRICT
EXHIBIT A: PROP. BOOM DRAIN DRAINAGE DISTRICT
 Prein&Newhof
22/10/18

\\fs01\GIS\Projects\2018\20180321\20180321_BoomDrain\20180321_BoomDrain_03_23_18.mxd - 11:03:02 AM 11/03/2018