

How are we managing our groundwater?

Ottawa County is in the process of developing a Groundwater Management Plan to help guide communities, residents, and businesses in sustaining our groundwater.

Components of the plan may include:



Educational Outreach Materials



Land Use Planning Techniques



Water and Waste Water Infrastructure Expansion Recommendations



Well Water Monitoring Procedures



Water Conservation Strategies

Managing Our Groundwater

Proactive planning to ensure continued access to abundant, fresh groundwater



Ottawa County
Where You Belong.



Contact Us.

Ottawa County Planning & Performance Improvement Department

Phone: (616) 738-4852

Email: plan@miottawa.org



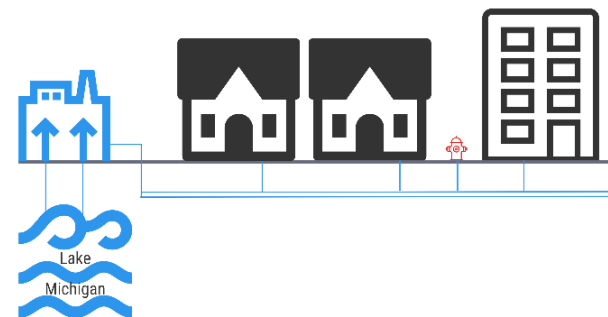
Ottawa County
Where You Belong.

February 2018

How do we get our water?

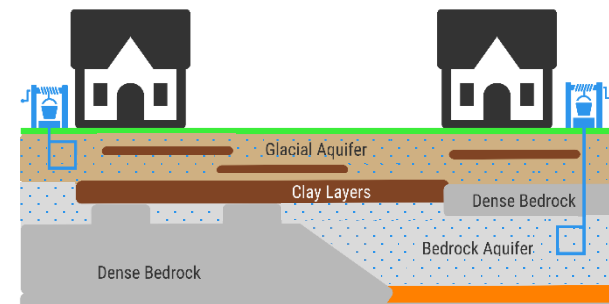
1

Urban areas are served primarily by municipal pipeline systems that pump water from Lake Michigan.



2

Rural areas are served primarily by private wells that pump groundwater from the glacial or bedrock aquifers. Aquifers are porous geologic materials that hold water.



This effort is supported by the Ottawa County Board of Commissioners:

Gregory J. DeJong • Roger A. Bergman • Joseph S. Baumann • Allen Dannenberg
Donald G. Disselkoen • Matthew R. Fenske • Francisco C. Garcia
Michael P. Haverdink • James H. Holtvluwer • Kelly M. Kuiper • Philip D. Kuyers

Through the assistance of the County's Groundwater Task Force Members:

Gregory J. DeJong • Philip D. Kuyers • David Kraker • Joe Bush • Adam Elenbaas
Bill Vandenberg • Jim Bakker • Merle Langeland • Steve Hecksel
Eric Neubecker • Dale Zahn • Barbara Marczak • Dr. Alan Steinman • Al Vanderberg

In collaboration with:

Michigan Geologic Survey • Ottawa County Department of Public Health
Ottawa County Road Commission, Public Utilities Department

What are our groundwater issues?

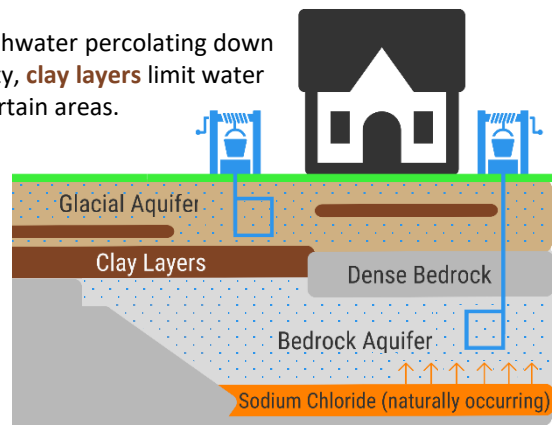
The County's aquifer systems are facing two primary issues.

1) Lack of freshwater recharge:

The aquifers are recharged by freshwater percolating down from the surface. In Ottawa County, **clay layers** limit water from recharging the aquifers in certain areas.

2) Increase in sodium chloride:

Sodium chloride exists naturally in the bedrock aquifer underneath Ottawa County. Due to increased water consumption and a lack of freshwater recharge, **sodium chloride** levels are increasing.



Conditions like hotter summers lead to greater water demand, resulting in lower water levels and continued increases in **sodium chloride** levels.

What are the impacts?

Impacts of a lack of freshwater recharge include decreased water levels or dry wells.



Decreased Water Levels or Dry Wells

Impacts of increased sodium chloride levels include water tasting salty, crop damage, and corroded plumbing, as well as potential health effects from ingesting sustained levels of high sodium chloride water.



Water Tastes Salty



Crop Damage



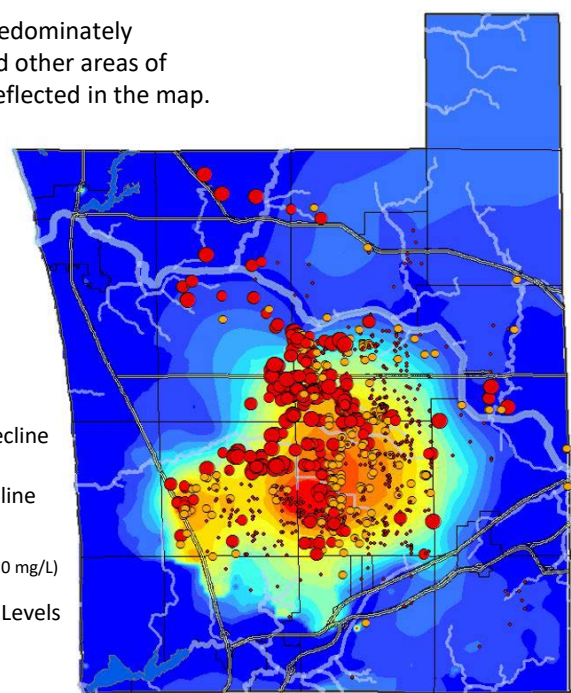
Corroded Plumbing



Health Effects

Where are the issues located?

Both groundwater issues are predominately affecting the central portion and other areas of Ottawa County at this time as reflected in the map.



Why do we need to manage our groundwater?

Growing Population



fastest growing in the state

Strong Economy



high employment growth rate

Thriving Agriculture



most diverse in the state

Continued Need for
Ground H₂O
to Sustain our Excellent Quality of Life